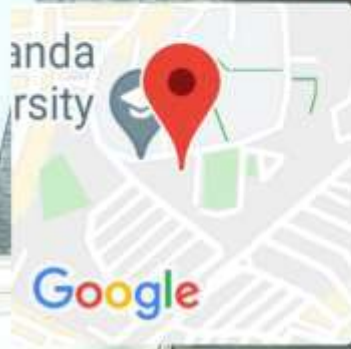




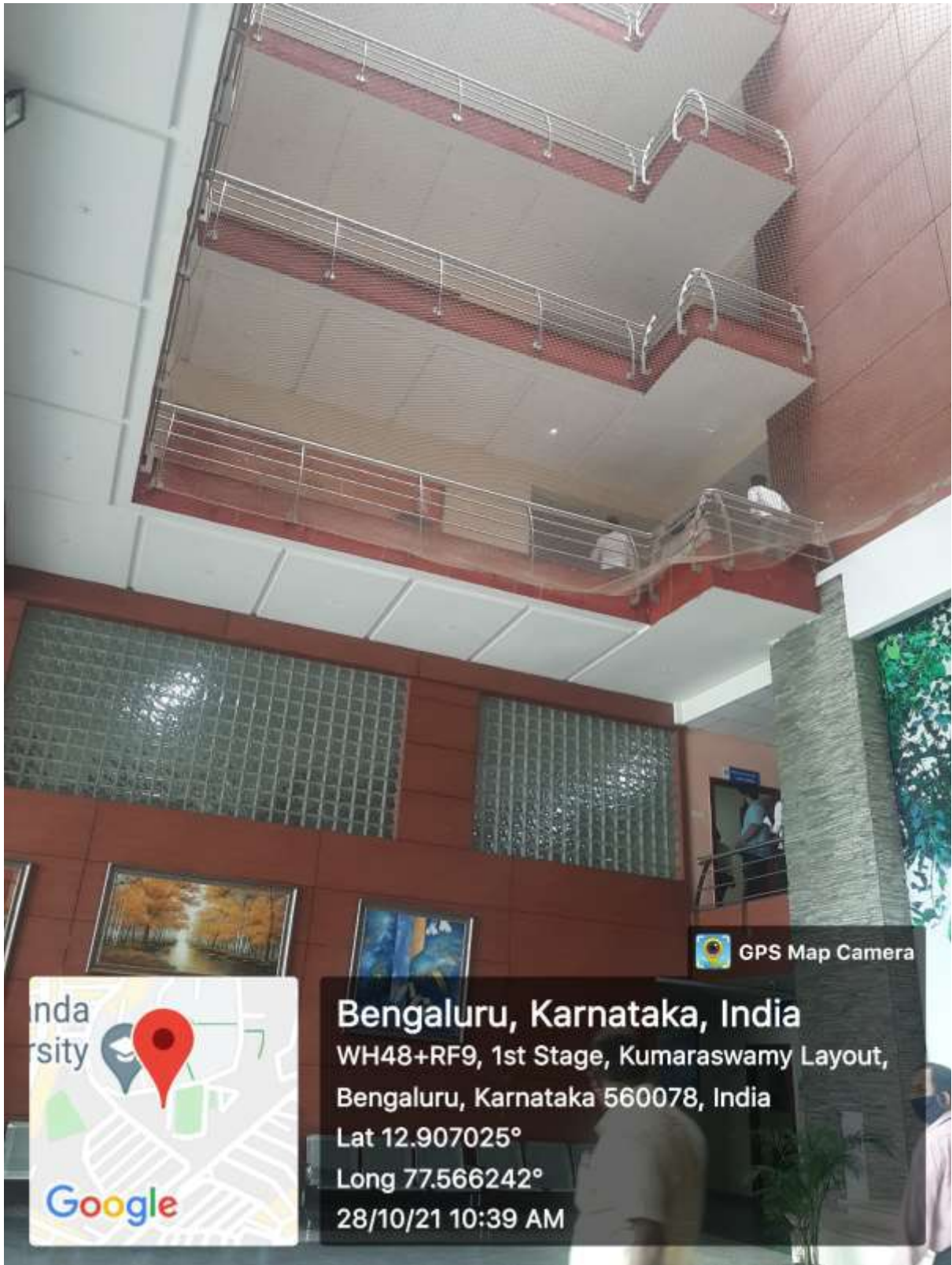


BCOM AND BBA DEPT ENTRANCE

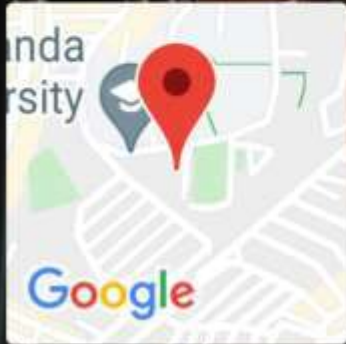


 GPS Map Camera

**Bengaluru, Karnataka, India**  
WH48+RF6, 1st Stage, Kumaraswamy Layout,  
Bengaluru, Karnataka 560078, India  
Lat 12.907126°  
Long 77.566144°  
28/10/21 10:40 AM



BCOM AND BBA DEPT INSIDE VIEW



GPS Map Camera

**Bengaluru, Karnataka, India**

WH48+RF9, 1st Stage, Kumaraswamy Layout,

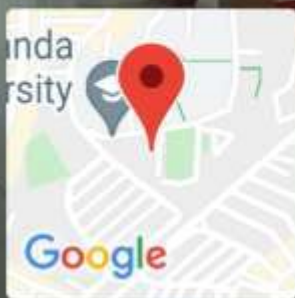
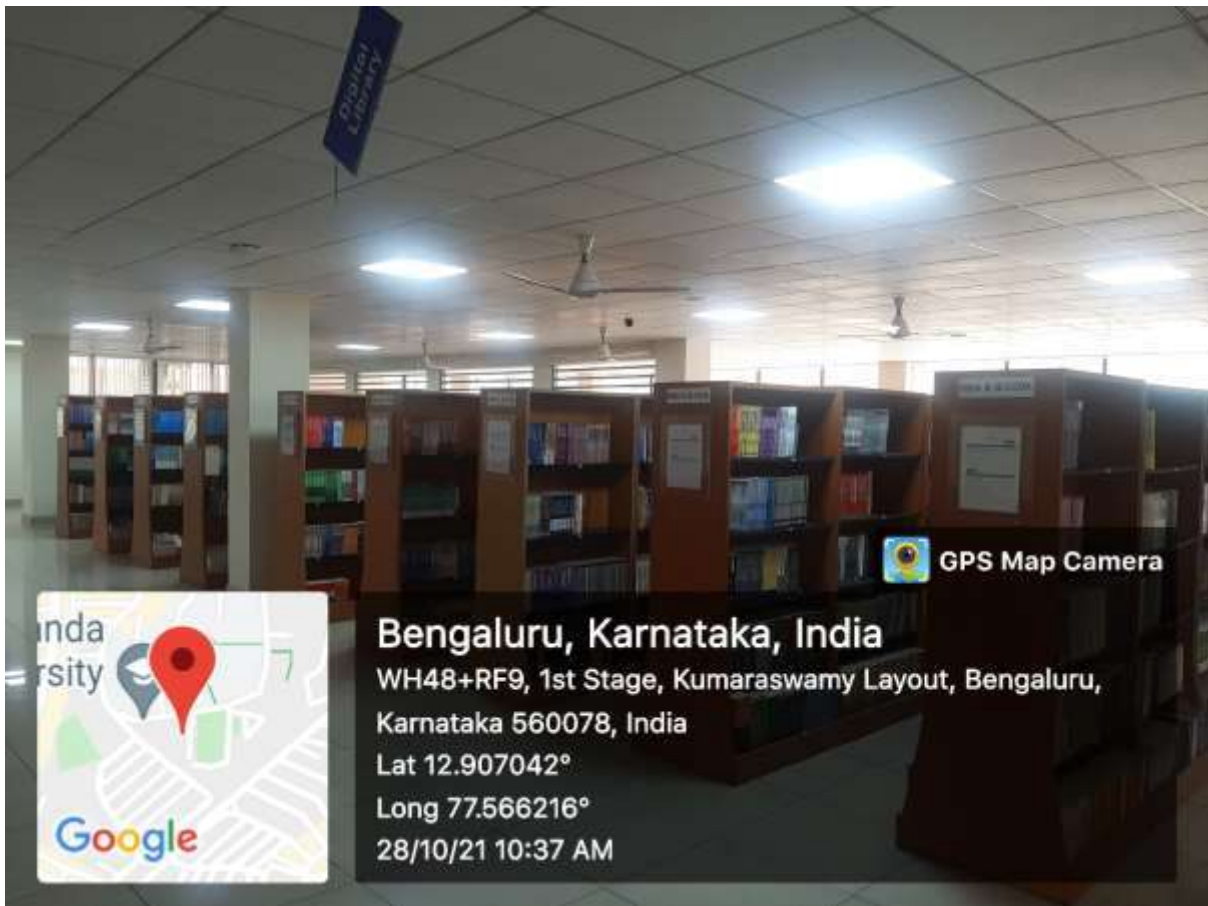
Bengaluru, Karnataka 560078, India

Lat 12.907042°

Long 77.566216°

28/10/21 10:38 AM

UG LIBRARY



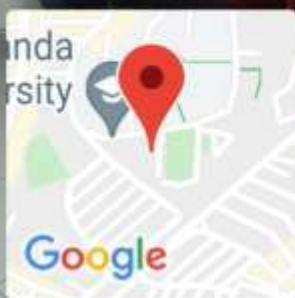
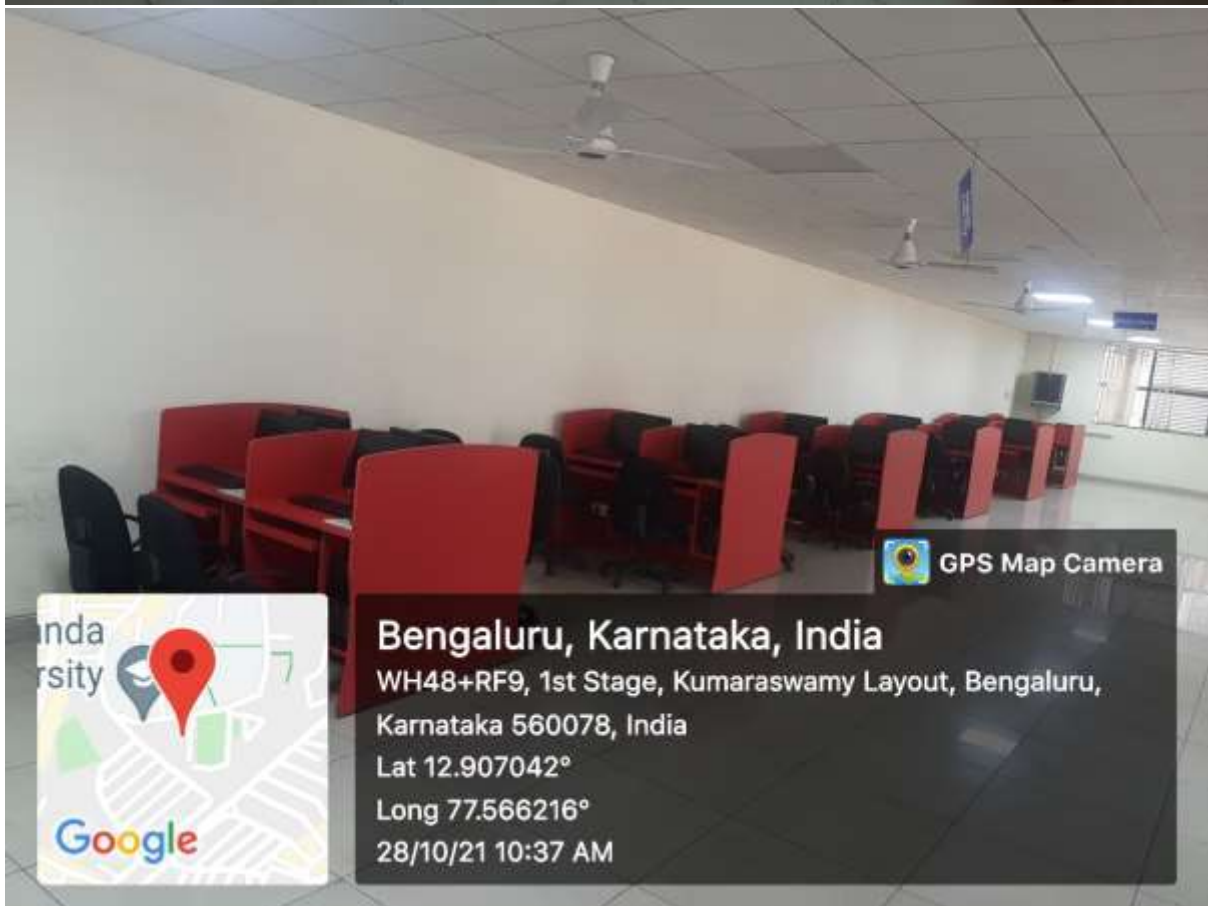
**Bengaluru, Karnataka, India**

WH48+RF9, 1st Stage, Kumaraswamy Layout, Bengaluru,  
Karnataka 560078, India

Lat 12.907042°

Long 77.566216°

28/10/21 10:37 AM




**Bengaluru, Karnataka, India**


WH48+RF9, 1st Stage, Kumaraswamy Layout, Bengaluru,  
Karnataka 560078, India

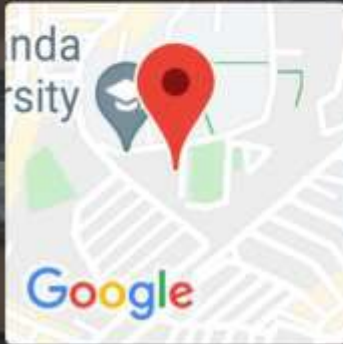
Lat 12.907042°

Long 77.566216°

28/10/21 10:37 AM



 GPS Map Camera



**Bengaluru, Karnataka, India**

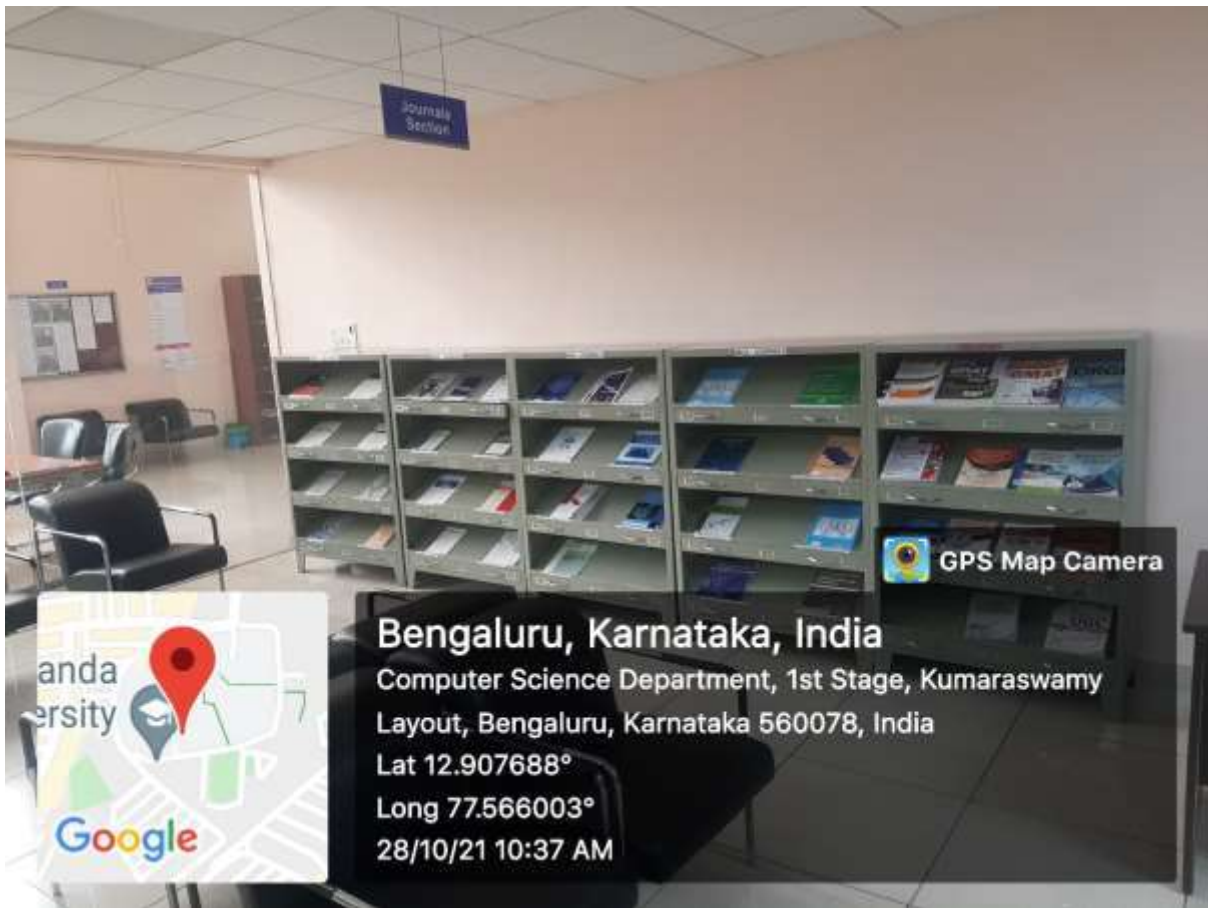
WH48+RF9, 1st Stage, Kumaraswamy Layout,

Bengaluru, Karnataka 560078, India

Lat 12.907022°

Long 77.566249°

28/10/21 10:37 AM



**Bengaluru, Karnataka, India**

Computer Science Department, 1st Stage, Kumaraswamy  
Layout, Bengaluru, Karnataka 560078, India

Lat 12.907688°

Long 77.566003°

28/10/21 10:37 AM



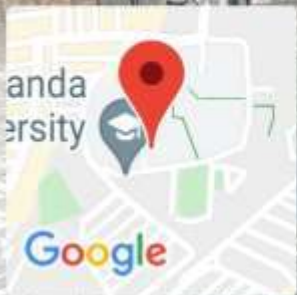
**Bengaluru, Karnataka, India**

Computer Science Department, 1st Stage, Kumaraswamy  
Layout, Bengaluru, Karnataka 560078, India

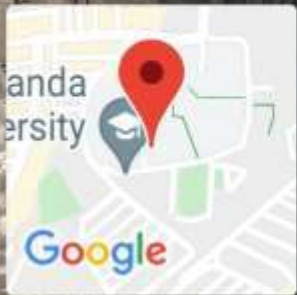
Lat 12.907688°

Long 77.566003°

28/10/21 10:36 AM




**Bengaluru, Karnataka, India**  
Computer Science Department, 1st Stage, Kumaraswamy  
Layout, Bengaluru, Karnataka 560078, India  
Lat 12.907688°  
Long 77.566003°  
28/10/21 10:36 AM

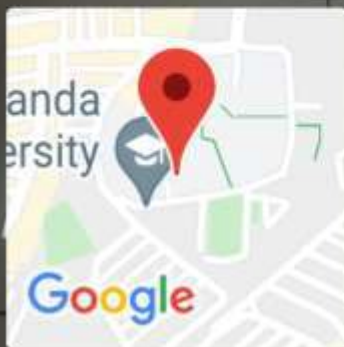


**Bengaluru, Karnataka, India**  
Computer Science Department, 1st Stage, Kumaraswamy  
Layout, Bengaluru, Karnataka 560078, India  
Lat 12.907688°  
Long 77.566003°  
28/10/21 10:36 AM





 GPS Map Camera



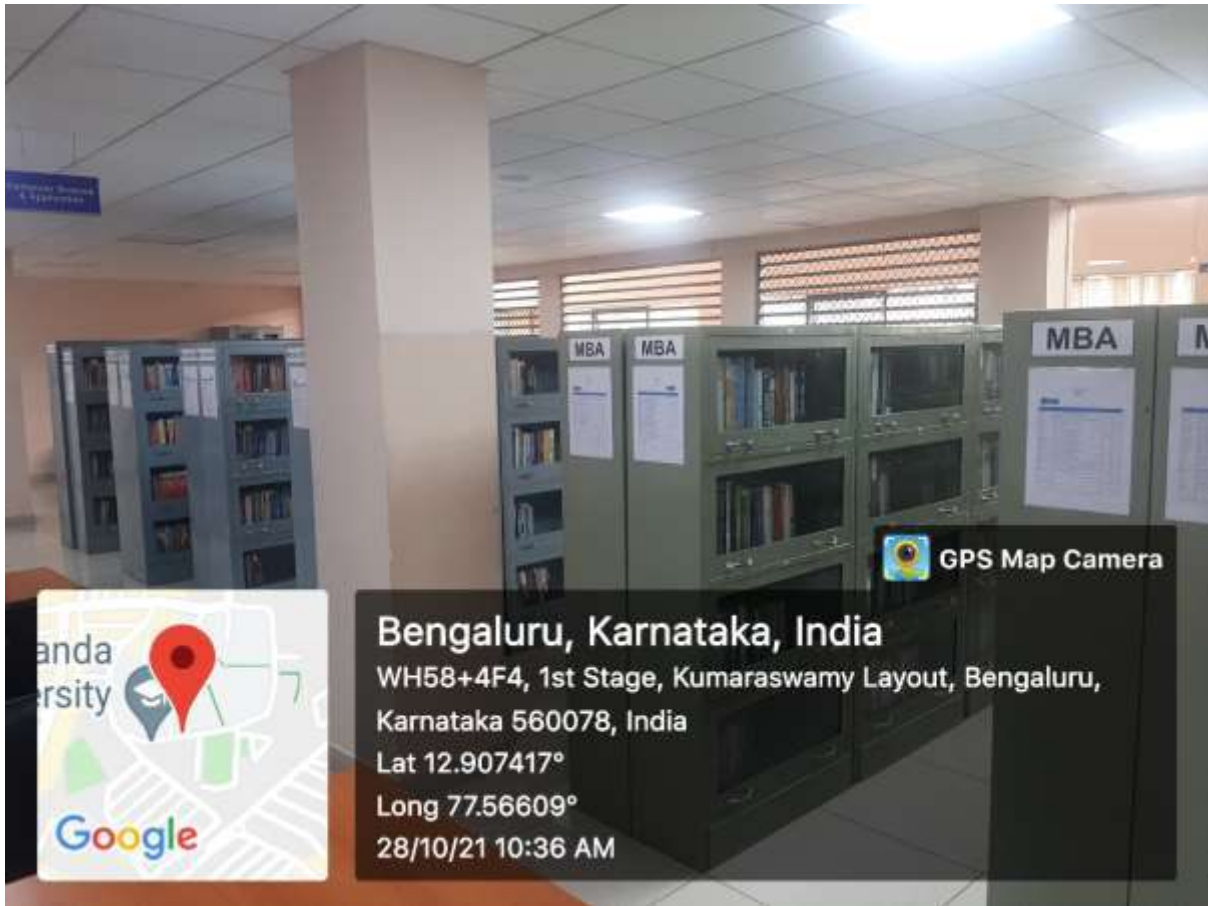
## Bengaluru, Karnataka, India

Computer Science Department, 1st Stage,  
Kumaraswamy Layout, Bengaluru, Karnataka 560078,  
India

Lat 12.907688°

Long 77.566003°

28/10/21 10:36 AM



## Bengaluru, Karnataka, India

WH58+4F4, 1st Stage, Kumaraswamy Layout, Bengaluru,  
Karnataka 560078, India


Lat 12.907417°

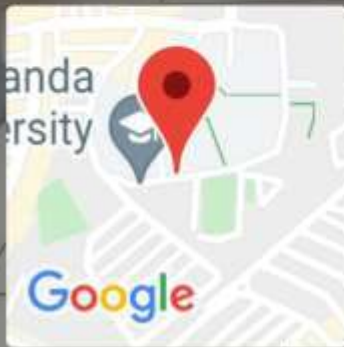
Long 77.56609°

28/10/21 10:36 AM

GPS Map Camera




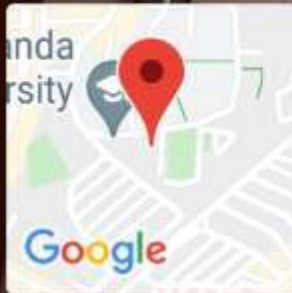
 GPS Map Camera



**Bengaluru, Karnataka, India**  
WH58+4F4, 1st Stage, Kumaraswamy Layout,  
Bengaluru, Karnataka 560078, India  
Lat 12.907417°  
Long 77.56609°  
28/10/21 10:36 AM

# Reference Books & Journals

 GPS Map Camera



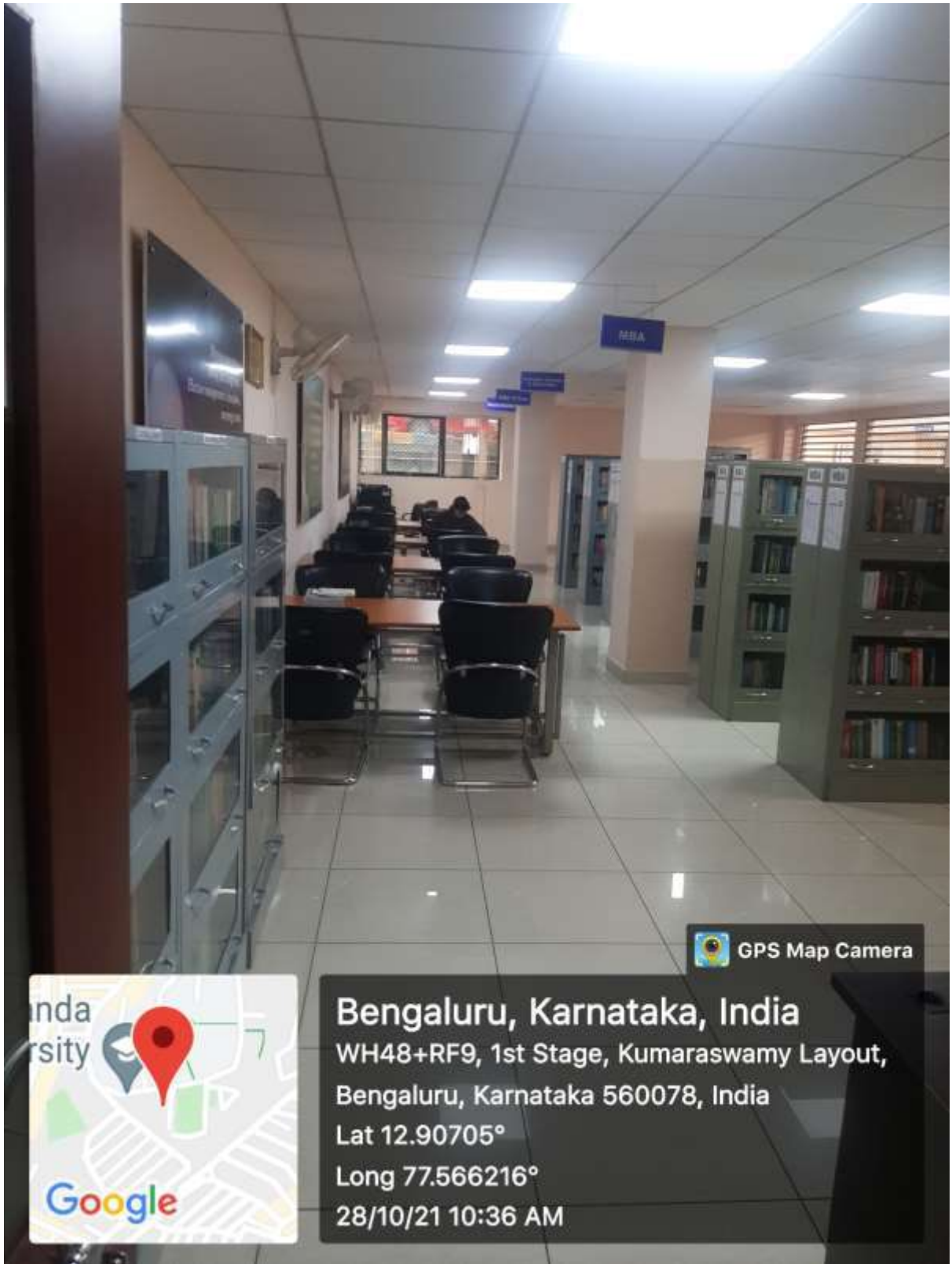
**Bengaluru, Karnataka, India**

WH48+RF9, 1st Stage, Kumaraswamy Layout, Bengaluru,  
Karnataka 560078, India

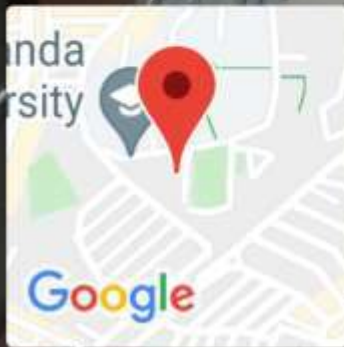
Lat 12.907125°

Long 77.566196°

28/10/21 10:36 AM



 GPS Map Camera

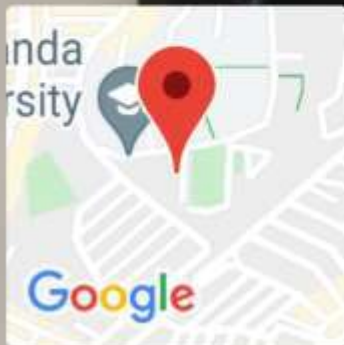


**Bengaluru, Karnataka, India**  
WH48+RF9, 1st Stage, Kumaraswamy Layout,  
Bengaluru, Karnataka 560078, India  
Lat 12.90705°  
Long 77.566216°  
28/10/21 10:36 AM

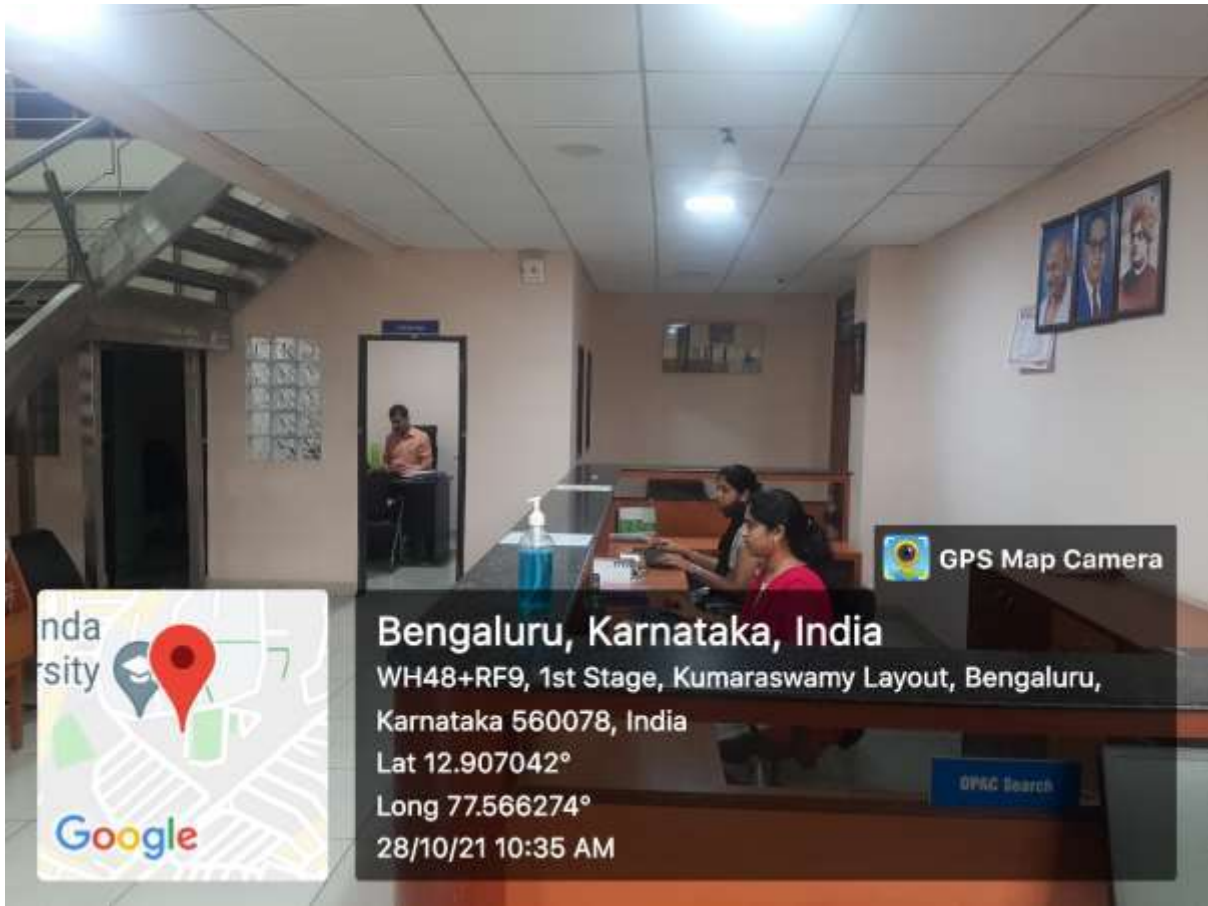
Librarian



GPS Map Camera



**Bengaluru, Karnataka, India**  
WH48+RF9, 1st Stage, Kumaraswamy Layout,  
Bengaluru, Karnataka 560078, India  
Lat 12.907039°  
Long 77.566247°  
28/10/21 10:35 AM



**Bengaluru, Karnataka, India**

WH48+RF9, 1st Stage, Kumaraswamy Layout, Bengaluru,  
Karnataka 560078, India

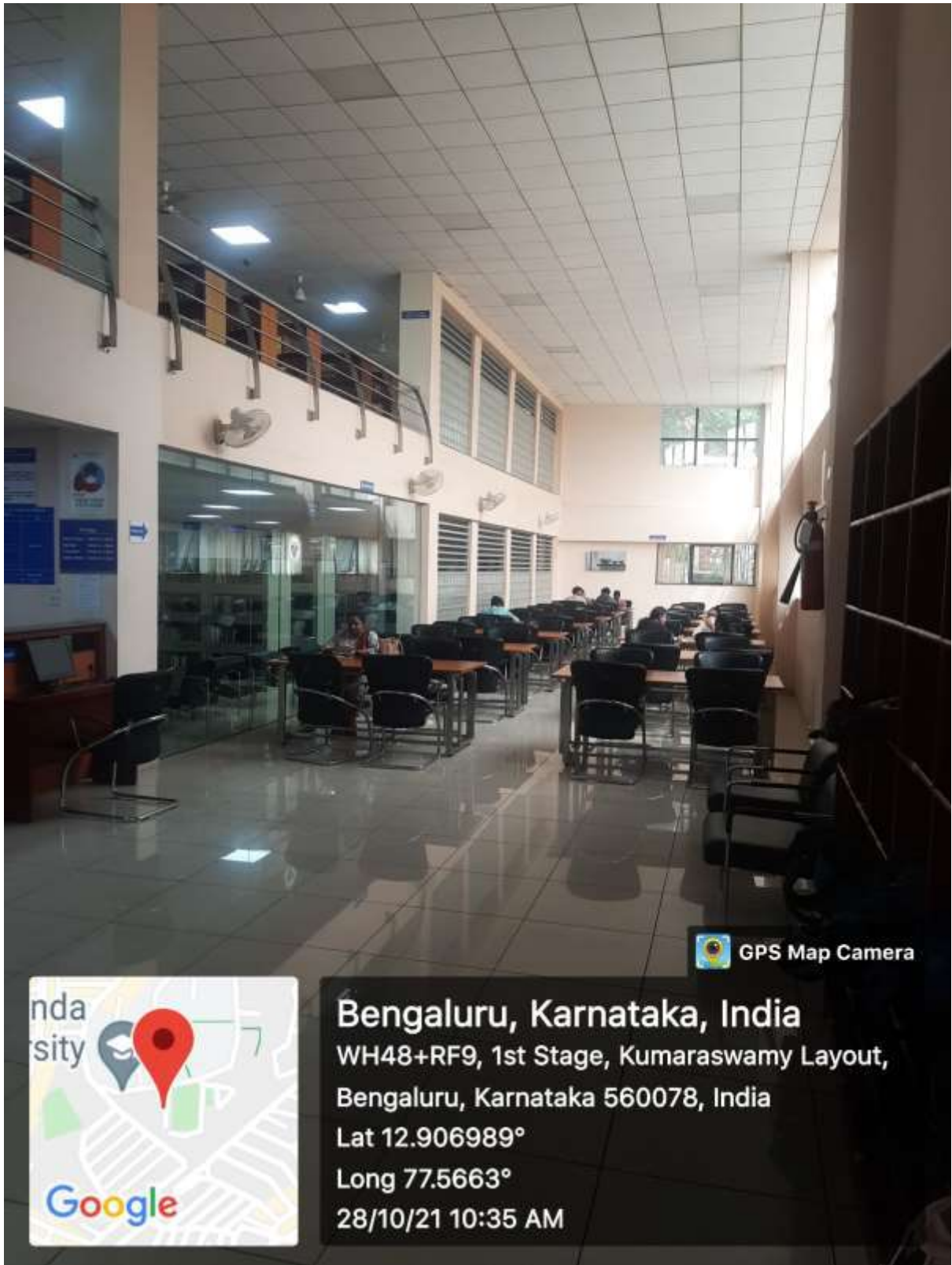
Lat 12.907042°


Long 77.566274°

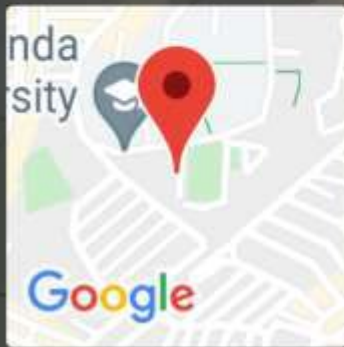
28/10/21 10:35 AM

 GPS Map Camera

OPAC Search



 GPS Map Camera



**Bengaluru, Karnataka, India**

WH48+RF9, 1st Stage, Kumaraswamy Layout,

Bengaluru, Karnataka 560078, India

Lat 12.906989°

Long 77.5663°

28/10/21 10:35 AM



 DAYANANDA SAGAR  
COLLEGE OF ARTS, SCIENCE AND COMMERCE  
**LIBRARY**




Sl.No.	Library Section	Time
1	Reference Section	
2	Reading Area	
3	Periodicals	
4	Digital Library	
5	Circulation Section	
Reference Section		9.00 AM - 9.00 PM
Circulation Section		9.00 AM - 5.00 PM

 GPS Map Camera



**Bengaluru, Karnataka, India**  
WH48+RF9, 1st Stage, Kumaraswamy Layout,  
Bengaluru, Karnataka 560078, India  
Lat 12.906989°  
Long 77.5663°  
28/10/21 10:35 AM



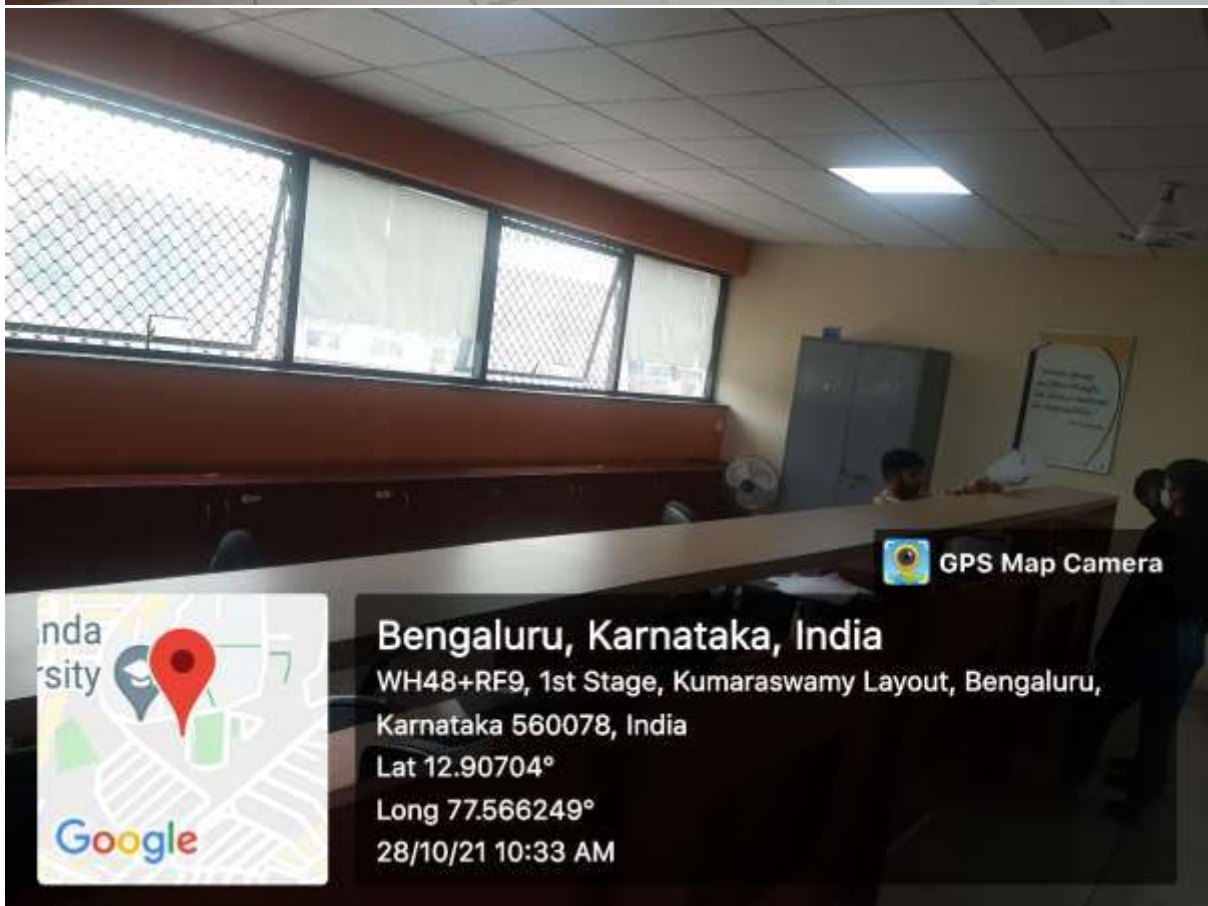
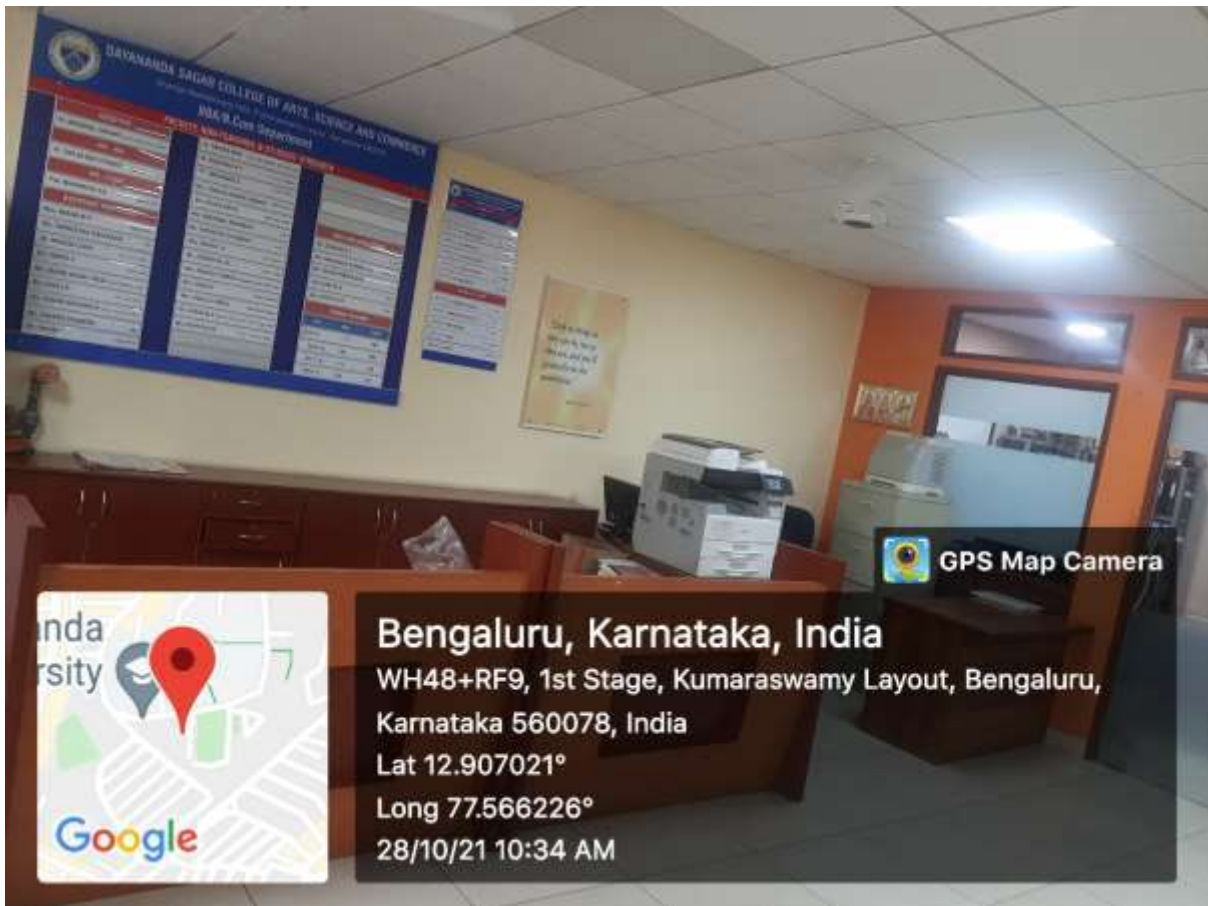
LIBRARY VIEWS

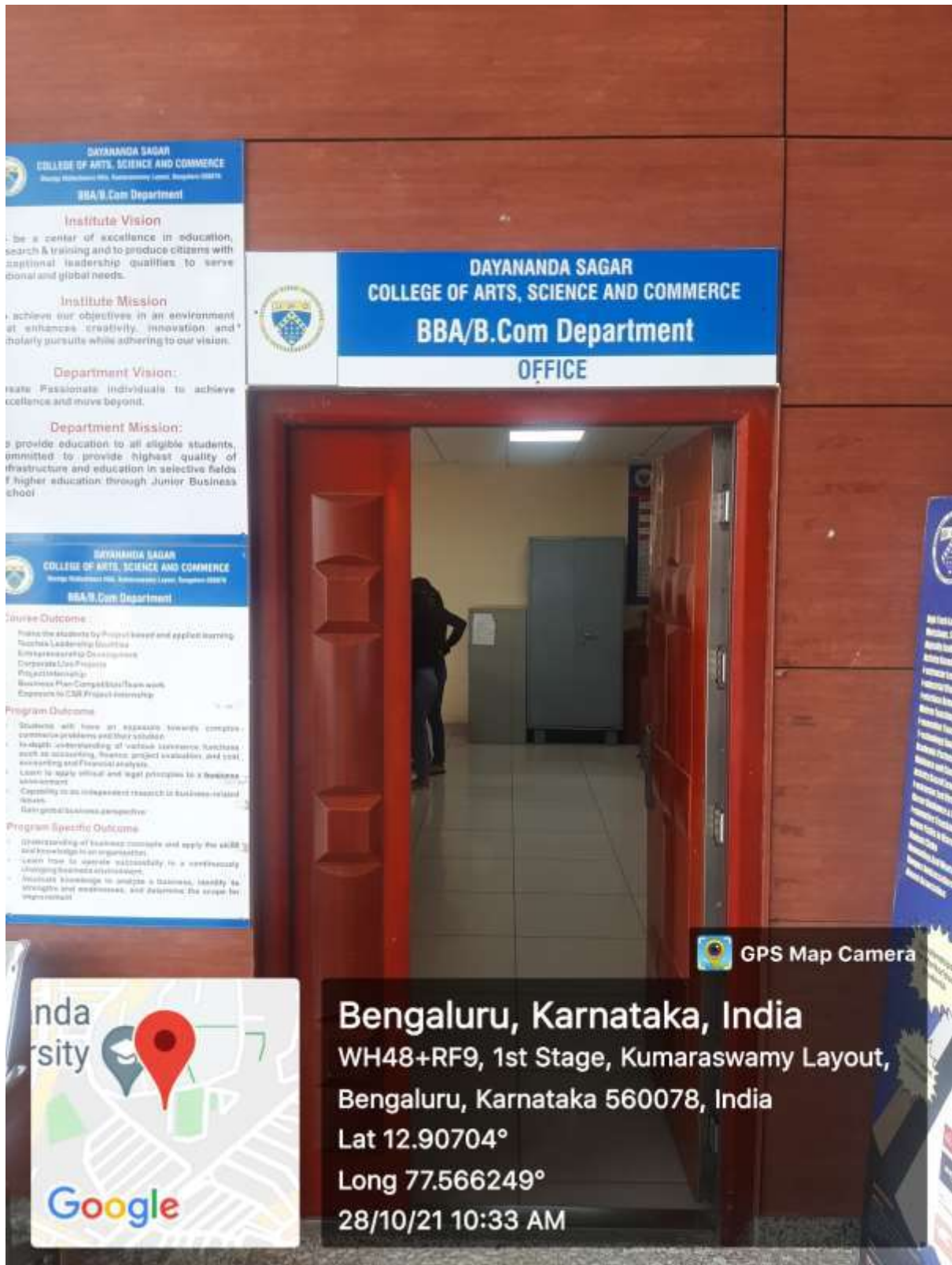


INSIDE OFFICE OF BCOM AND BBA DEPT VIEW



BBA HOD DR SUPLAB PODDER CABIN

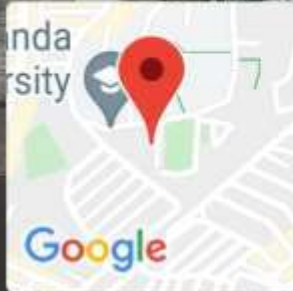




BBA AND BCOM DEPT OFFICE VIEWS IN DIFFERENT ANGLES



GPS Map Camera



**Bengaluru, Karnataka, India**

WH48+RF9, 1st Stage, Kumaraswamy Layout, Bengaluru,  
Karnataka 560078, India

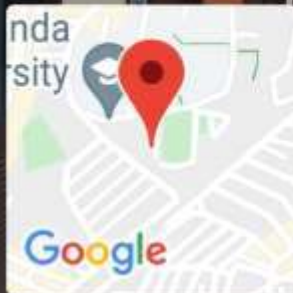
Lat 12.907015°

Long 77.566238°

28/10/21 10:33 AM



GPS Map Camera



**Bengaluru, Karnataka, India**

140, Sector 3, HSR Layout, Bengaluru, Karnataka 560102,  
India

Lat 12.906861°

Long 77.566253°

28/10/21 10:32 AM



**Dr. Nagaraj Shenoy**  
Principal / Director  
DAXANAGA SAGAH COLLEGE OF  
ARTS, SCIENCE AND COMMERCE

GPS Map Camera



**Bengaluru, Karnataka, India**  
140, Sector 3, HSR Layout, Bengaluru,  
Karnataka 560102, India  
Lat 12.906897°  
Long 77.566256°  
28/10/21 10:32 AM

DR NAGARAJ SHENOY , PRINCIPAL OF DSCASC CABIN

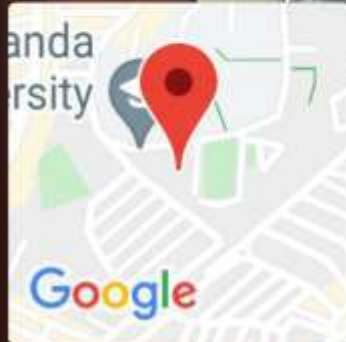




**PERSONAL ADMINISTRATOR**  
Principal's Office, DSCASC



GPS Map Camera



**Bengaluru, Karnataka, India**

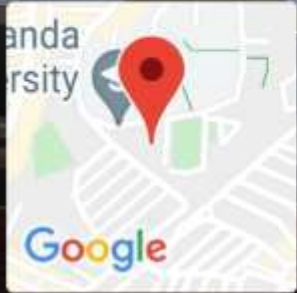
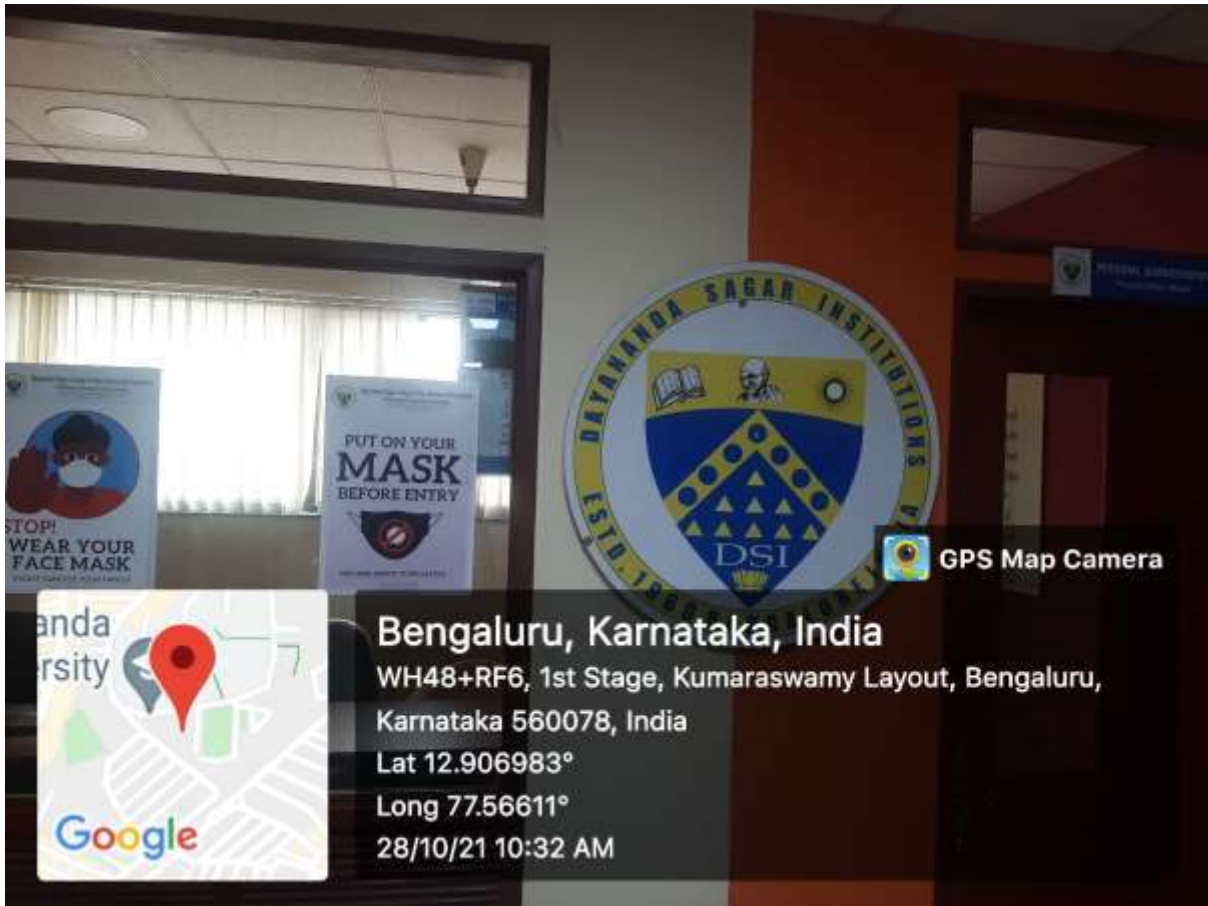
WH48+RF6, 1st Stage, Kumaraswamy Layout,

Bengaluru, Karnataka 560078, India

Lat 12.906983°

Long 77.56611°

28/10/21 10:32 AM




**Bengaluru, Karnataka, India**


WH48+RF6, 1st Stage, Kumaraswamy Layout, Bengaluru,  
Karnataka 560078, India

Lat 12.906983°


Long 77.56611°

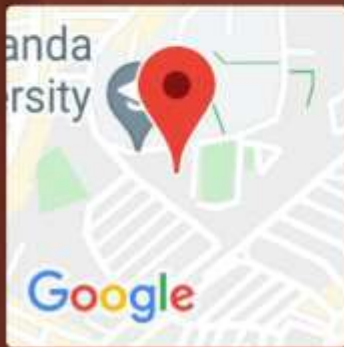
28/10/21 10:32 AM

 GPS Map Camera



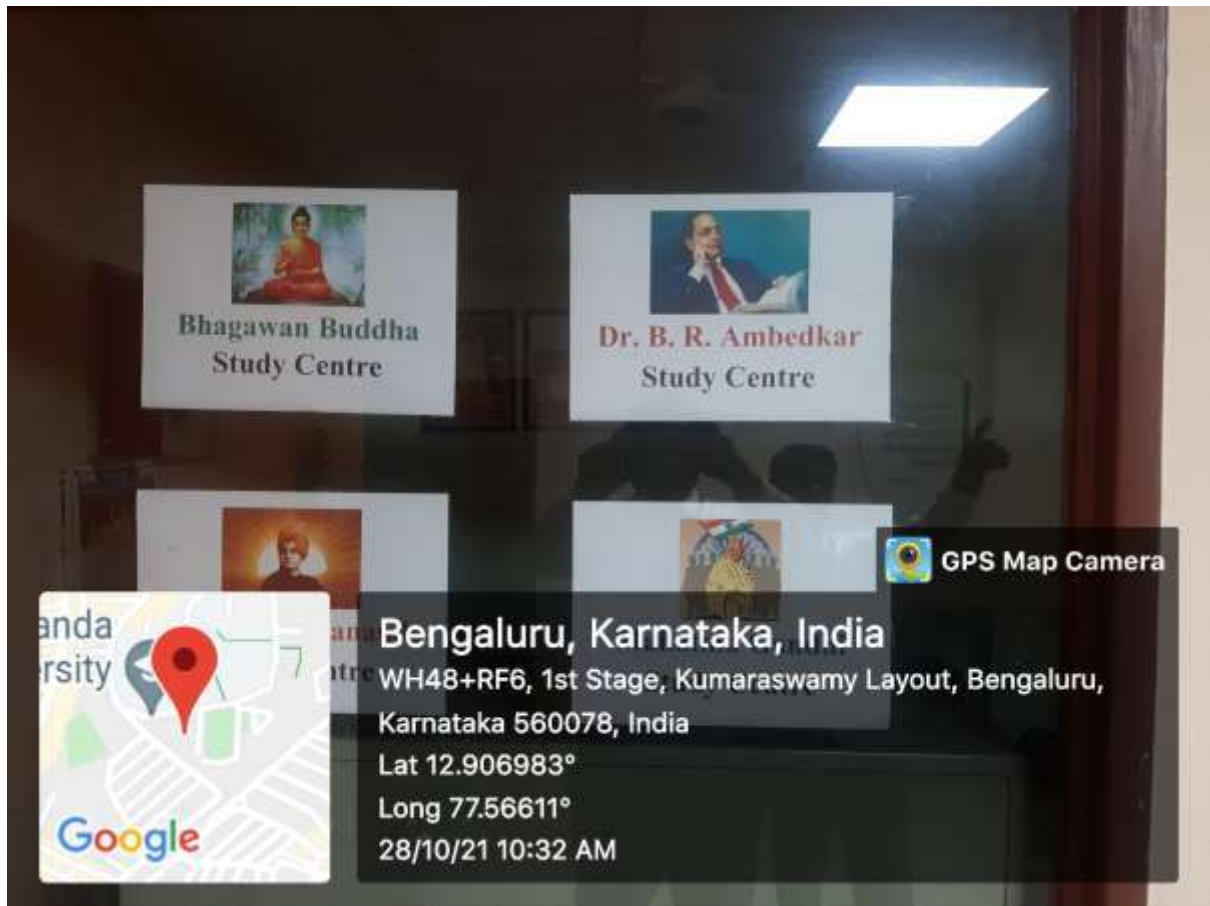
 **Prof. GURUNATH R.**  
MCA, M.Phil. (PGD)  
IGAC Coordinator  
DSCASC

 GPS Map Camera



**Bengaluru, Karnataka, India**  
WH48+RF6, 1st Stage, Kumaraswamy Layout,  
Bengaluru, Karnataka 560078, India  
Lat 12.906983°  
Long 77.56611°  
28/10/21 10:32 AM

IQAC COORDINATOR ROOM VIEW



BUDDA, GANDHIAN AND DR BR AMBEDKAR STUDY CENTRES

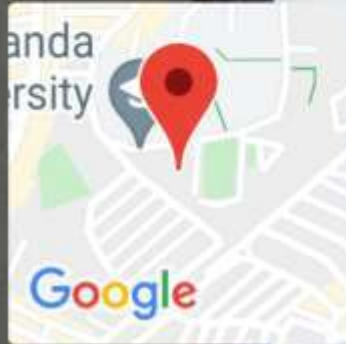


# DAYANANDA SAGAR COLLEGE OF ARTS, SCIENCE AND COMMERCE

PRINCIPAL/DIRECTOR & IQAC OFFICE



GPS Map Camera



**Bengaluru, Karnataka, India**


WH48+RF6, 1st Stage, Kumaraswamy Layout,


Bengaluru, Karnataka 560078, India

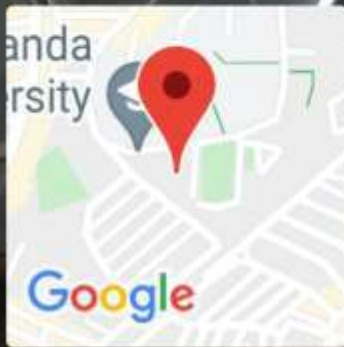
Lat 12.906983°

Long 77.56611°

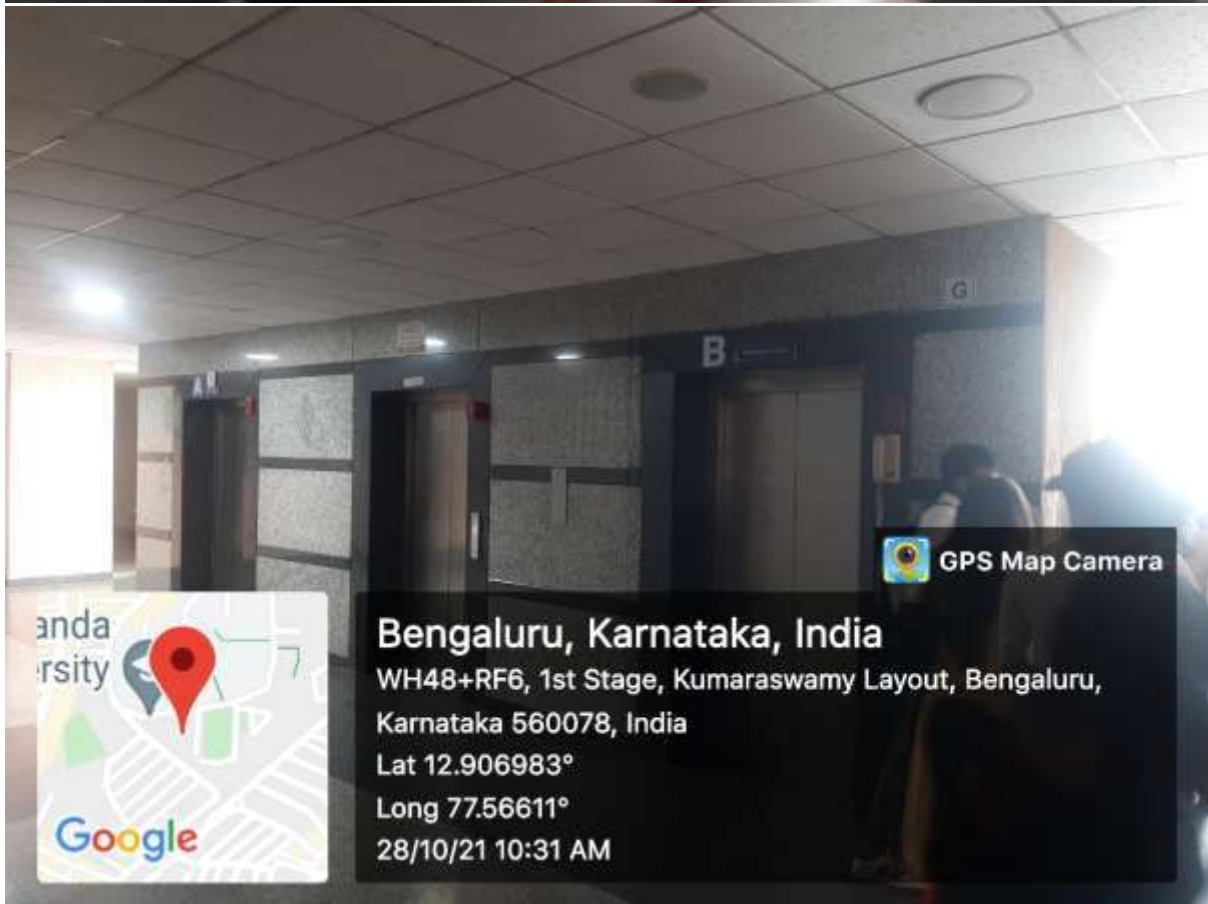
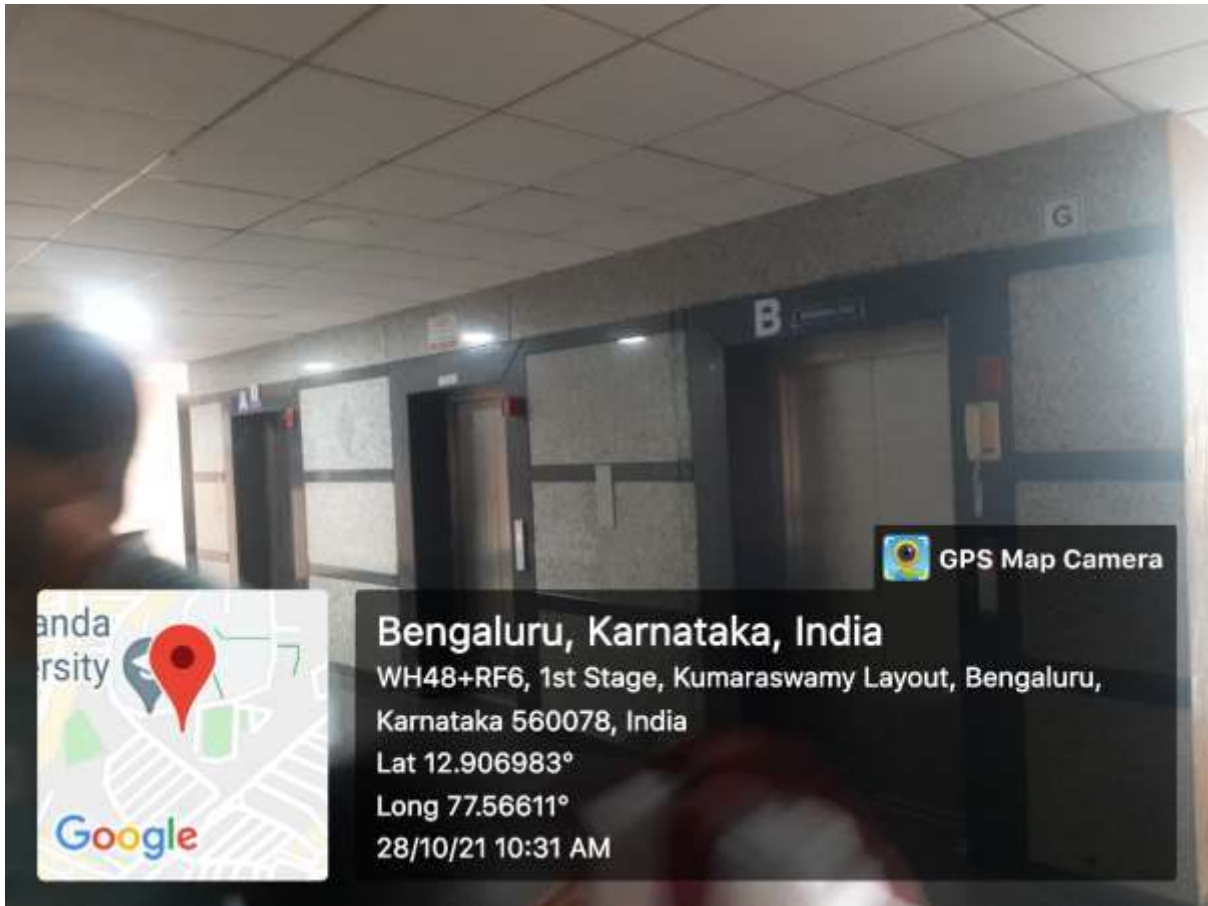
28/10/21 10:31 AM



 GPS Map Camera



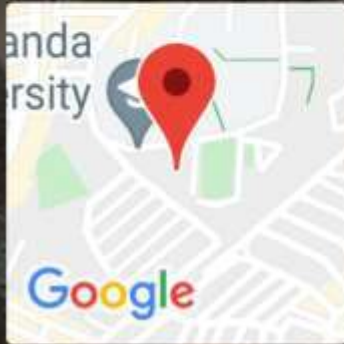
**Bengaluru, Karnataka, India**  
WH48+RF6, 1st Stage, Kumaraswamy Layout,  
Bengaluru, Karnataka 560078, India  
Lat 12.906983°  
Long 77.56611°  
28/10/21 10:31 AM



1<sup>st</sup> Floor Lift Corridor



 GPS Map Camera



**Bengaluru, Karnataka, India**

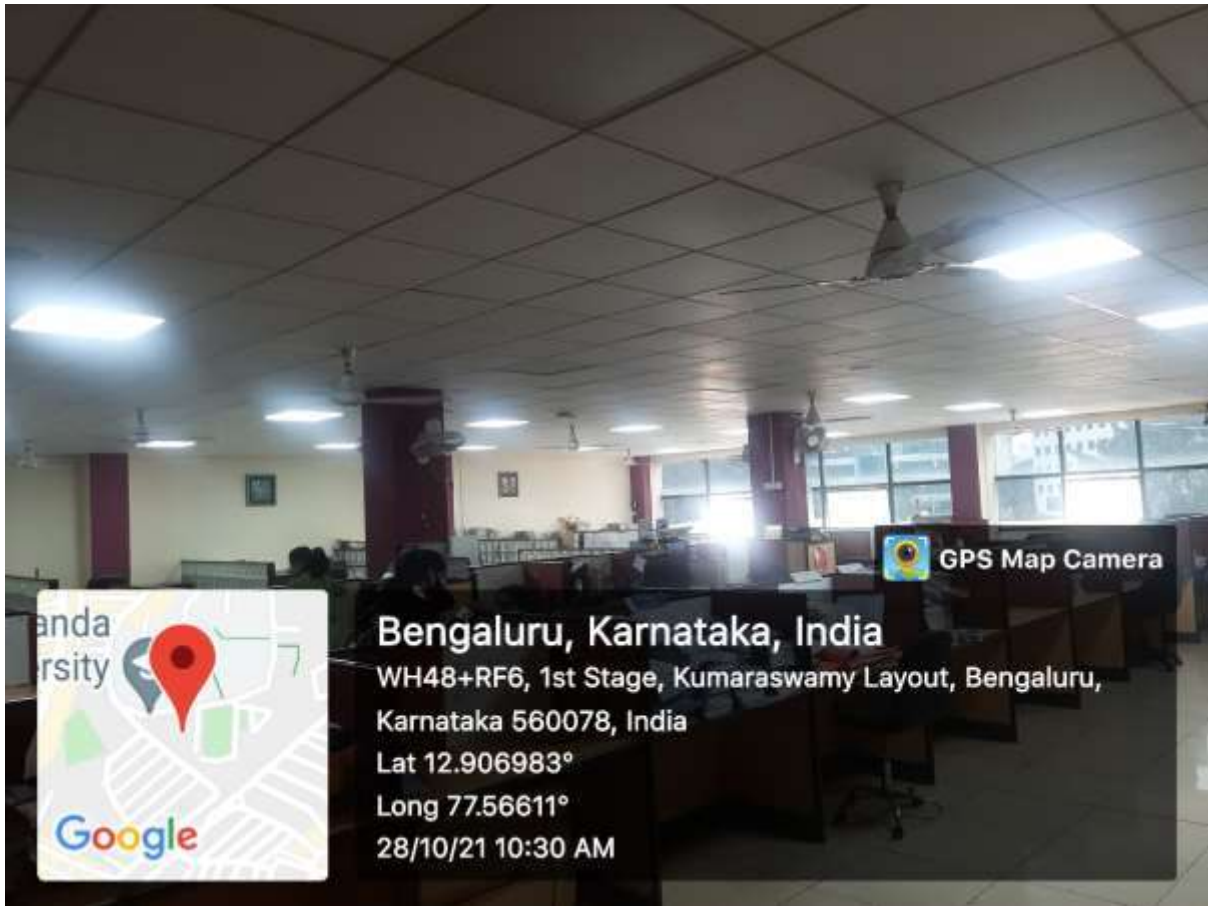
WH48+RF6, 1st Stage, Kumaraswamy Layout,  
Bengaluru, Karnataka 560078, India

Lat 12.906983°


Long 77.56611°

28/10/21 10:30 AM

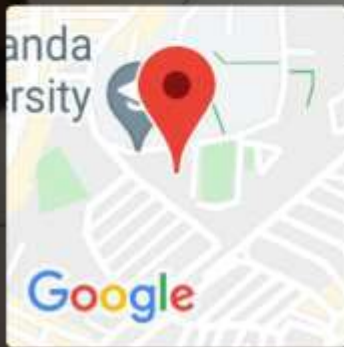




Bcom and bba staff room





 GPS Map Camera

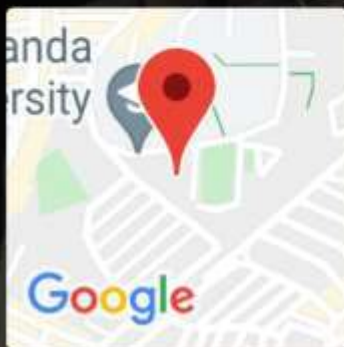


**Bengaluru, Karnataka, India**  
WH48+RF6, 1st Stage, Kumaraswamy Layout,  
Bengaluru, Karnataka 560078, India  
Lat 12.906983°  
Long 77.56611°  
28/10/21 10:30 AM

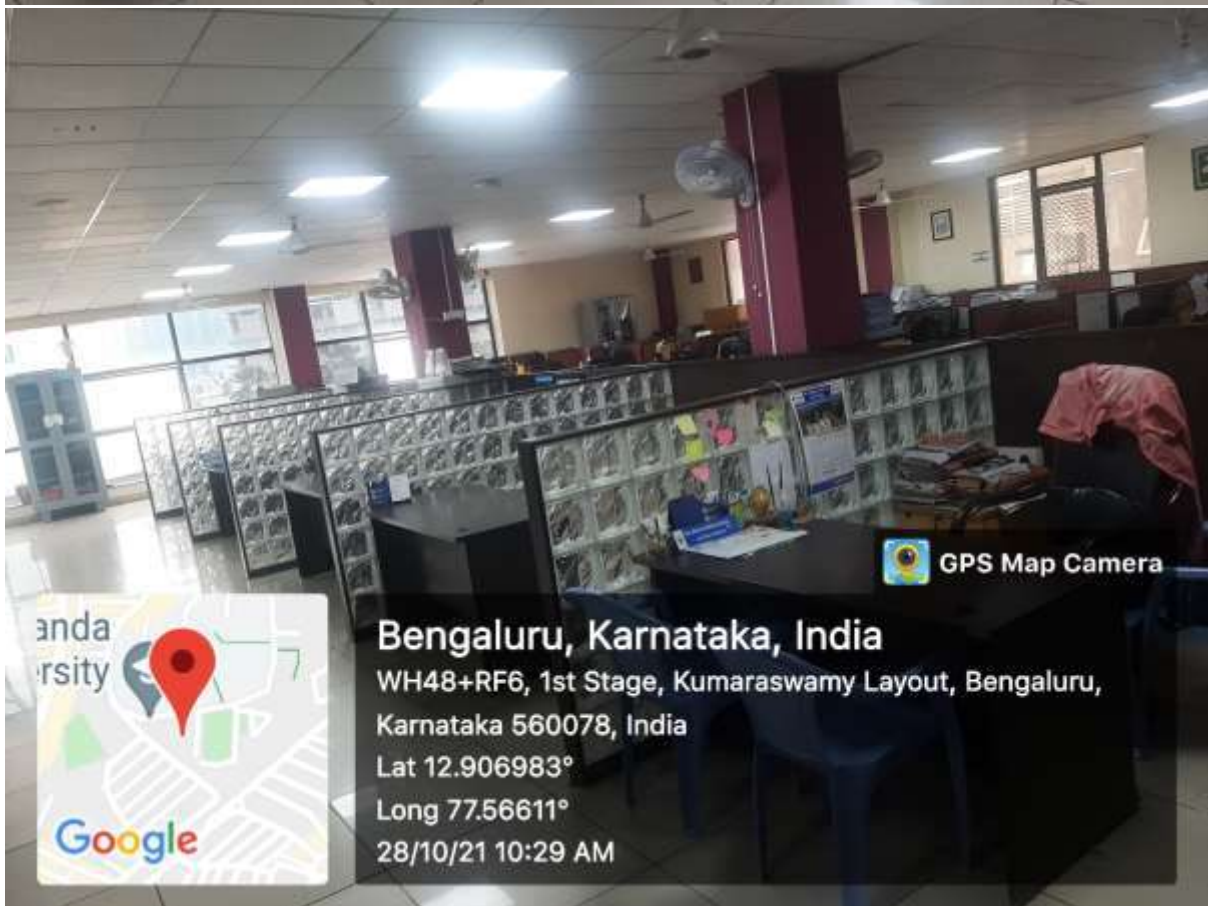
BCOM AND BBA STAFF ROOM



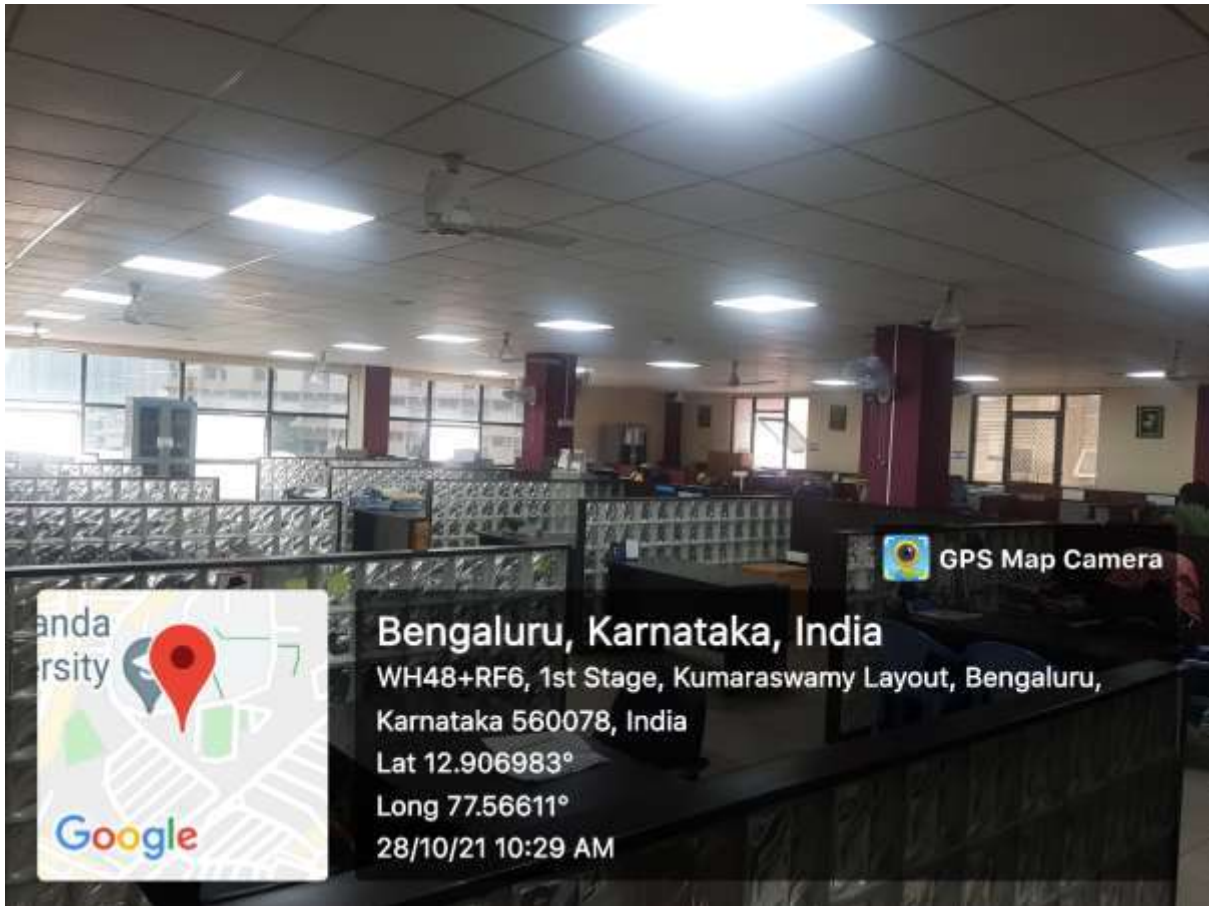
 GPS Map Camera



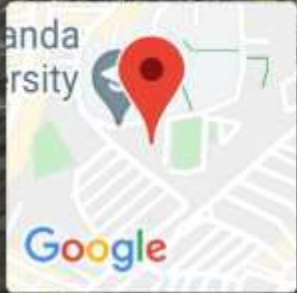
**Bengaluru, Karnataka, India**  
WH48+RF6, 1st Stage, Kumaraswamy Layout,  
Bengaluru, Karnataka 560078, India  
Lat 12.906983°  
Long 77.56611°  
28/10/21 10:30 AM



BCOM AND BBA STAFF ROOM



GPS Map Camera




**Bengaluru, Karnataka, India**

WH48+RF6, 1st Stage, Kumaraswamy Layout, Bengaluru,  
Karnataka 560078, India

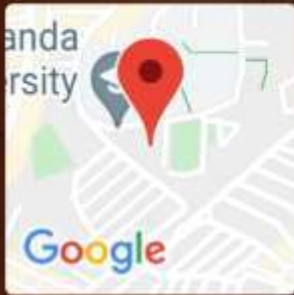
Lat 12.906983°

Long 77.56611°

28/10/21 10:29 AM



BCOM AND BBA STAFF ROOM VIEWS INSIDE AND OUTSIDE




**Bengaluru, Karnataka, India**

WH48+RF6, 1st Stage, Kumaraswamy Layout, Bengaluru,  
Karnataka 560078, India

Lat 12.906983°

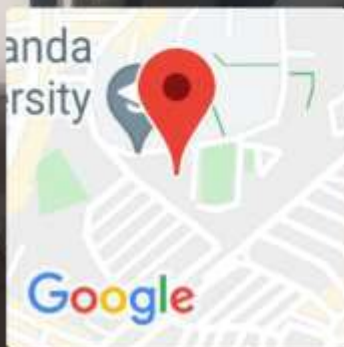
Long 77.56611°

28/10/21 10:29 AM

 GPS Map Camera



 GPS Map Camera



**Bengaluru, Karnataka, India**

WH48+RF6, 1st Stage, Kumaraswamy Layout,  
Bengaluru, Karnataka 560078, India

Lat 12.906983°

Long 77.56611°

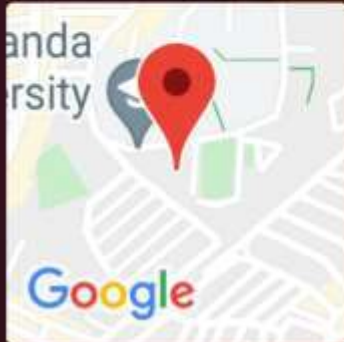
28/10/21 10:28 AM



**EXAMINATION  
CONTROL ROOM**



 GPS Map Camera



**Bengaluru, Karnataka, India**

WH48+RF6, 1st Stage, Kumaraswamy Layout,

Bengaluru, Karnataka 560078, India

Lat 12.906983°


Long 77.56611°

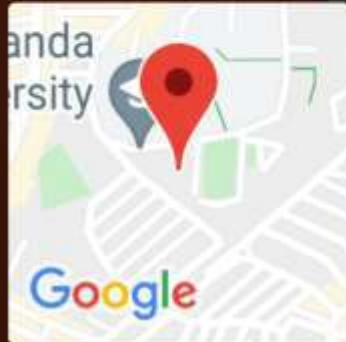
28/10/21 10:28 AM



MR MURUGESHA HOD BCOM DEPT

CHAKRAVYUHA

 GPS Map Camera



**Bengaluru, Karnataka, India**


WH48+RF6, 1st Stage, Kumaraswamy Layout,


Bengaluru, Karnataka 560078, India

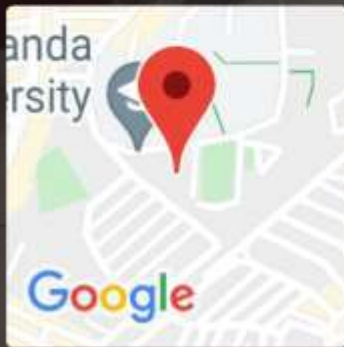
Lat 12.906983°

Long 77.56611°

28/10/21 10:28 AM



 GPS Map Camera




**Bengaluru, Karnataka, India**


WH48+RF6, 1st Stage, Kumaraswamy Layout,  
Bengaluru, Karnataka 560078, India


Lat 12.906983°

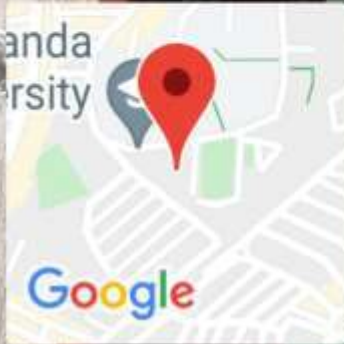
Long 77.56611°

28/10/21 10:27 AM

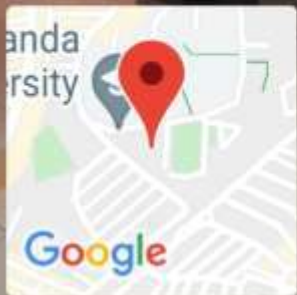
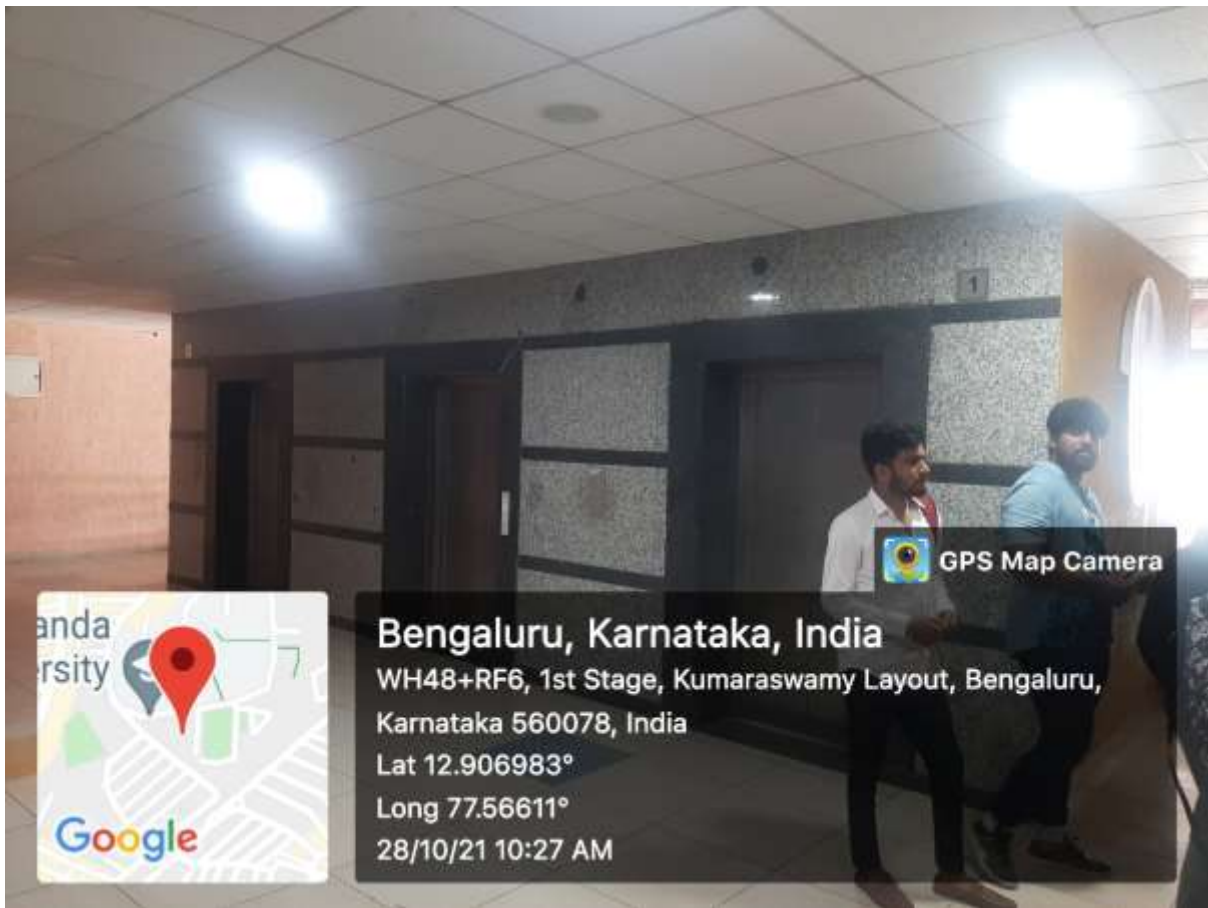
 **BBA/B.Com Department**  
**STAFF ROOM**



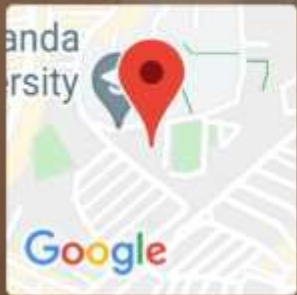
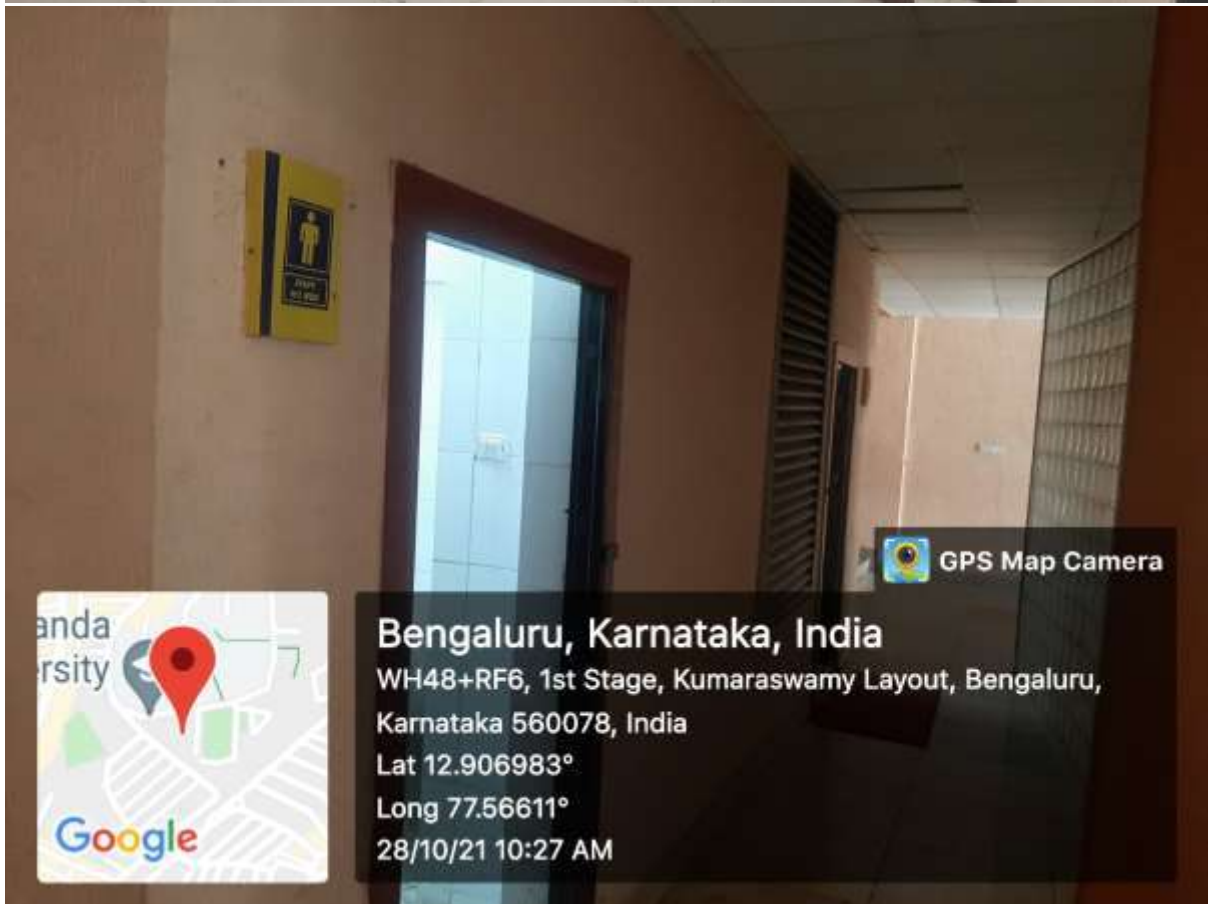
 GPS Map Camera



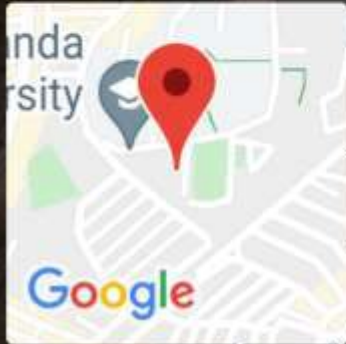
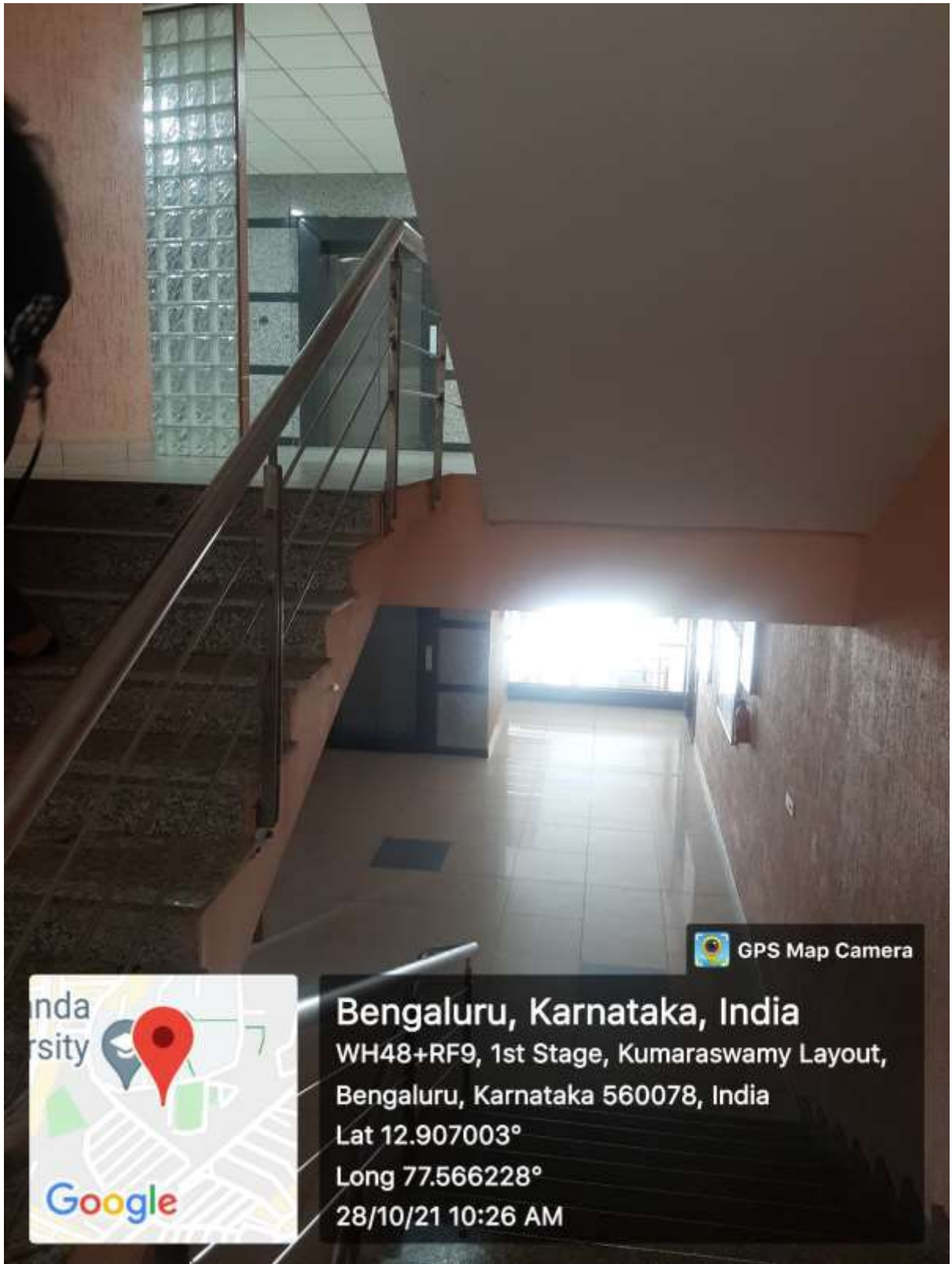
**Bengaluru, Karnataka, India**  
WH48+RF6, 1st Stage, Kumaraswamy Layout,  
Bengaluru, Karnataka 560078, India  
Lat 12.906983°  
Long 77.56611°  
28/10/21 10:27 AM



**Bengaluru, Karnataka, India**  
WH48+RF6, 1st Stage, Kumaraswamy Layout, Bengaluru,  
Karnataka 560078, India  
Lat 12.906983°  
Long 77.56611°  
28/10/21 10:27 AM

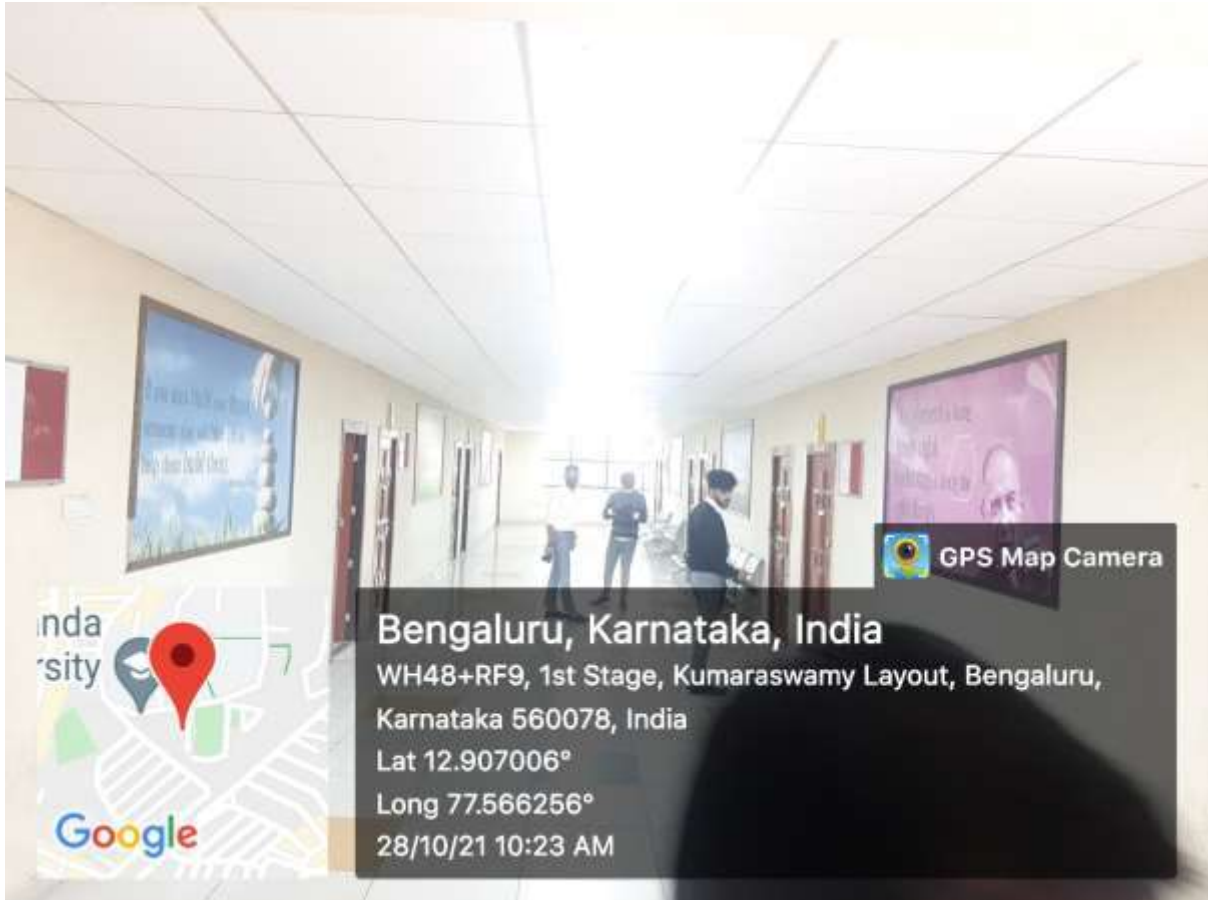
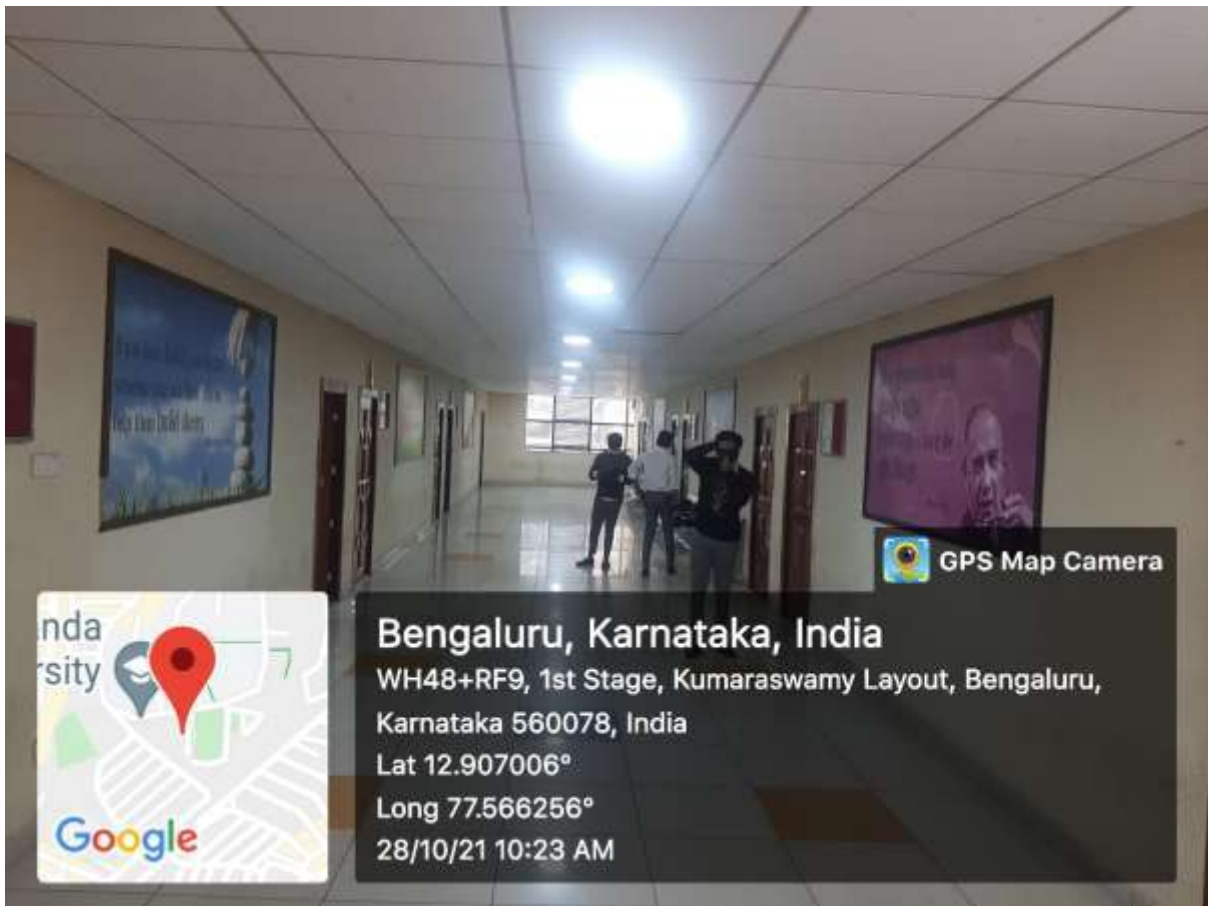


**Bengaluru, Karnataka, India**  
WH48+RF6, 1st Stage, Kumaraswamy Layout, Bengaluru,  
Karnataka 560078, India  
Lat 12.906983°  
Long 77.56611°  
28/10/21 10:27 AM

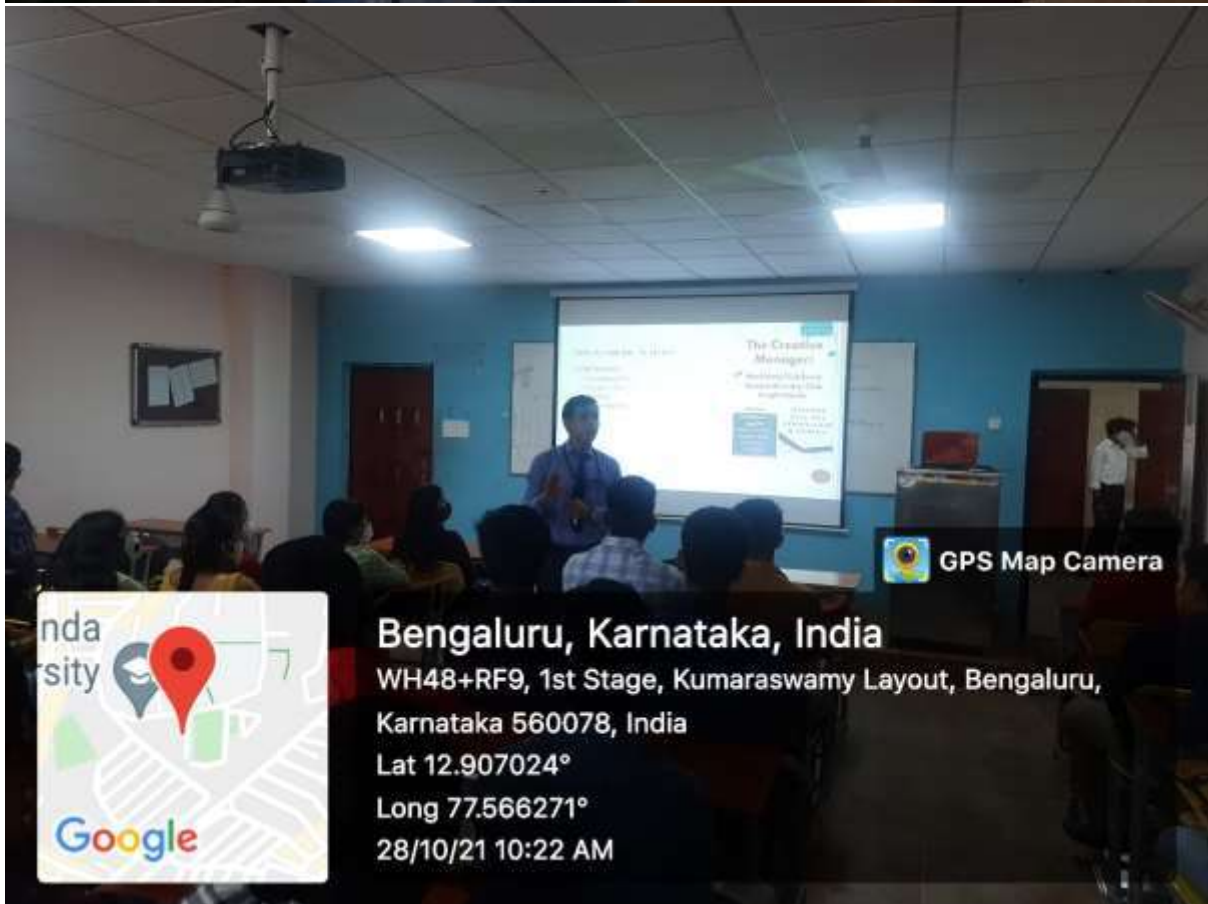
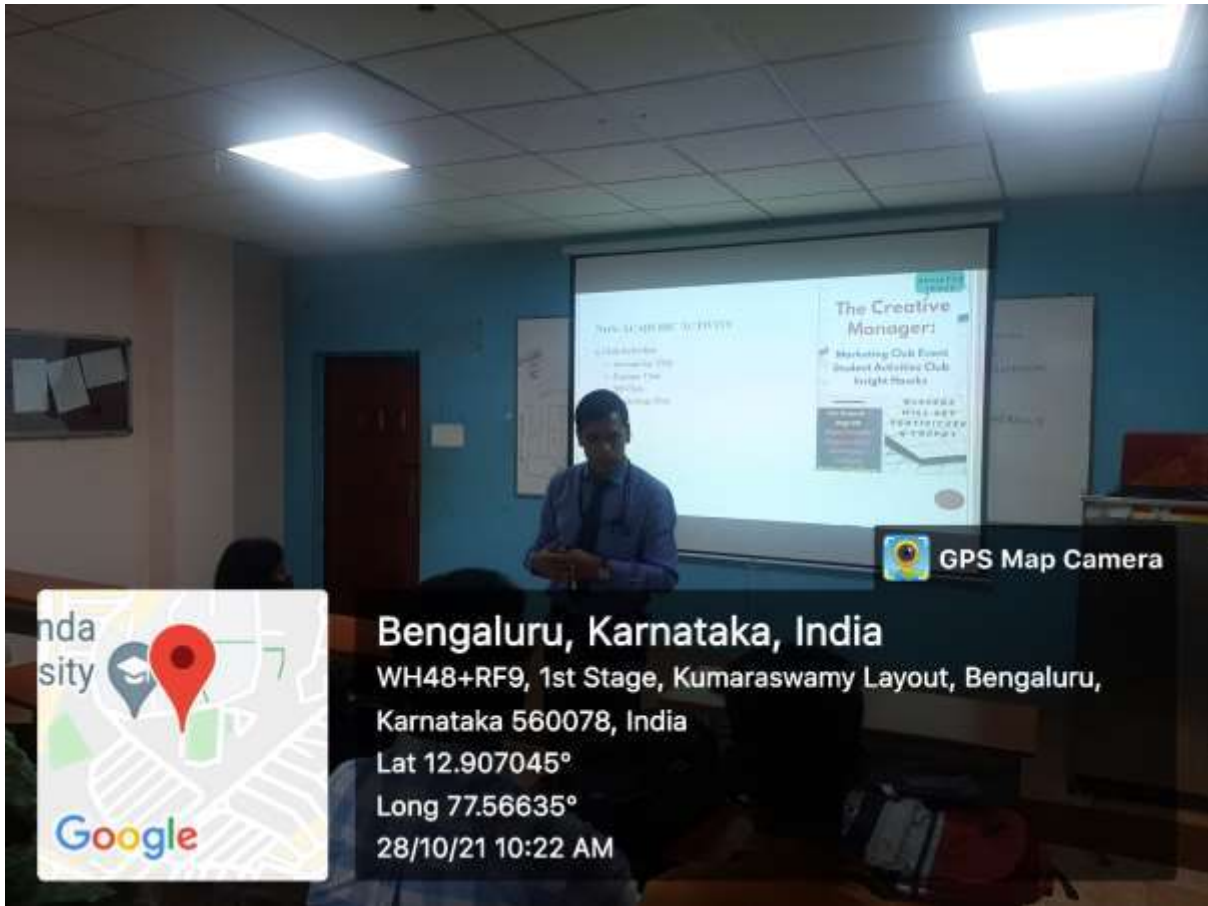


 GPS Map Camera

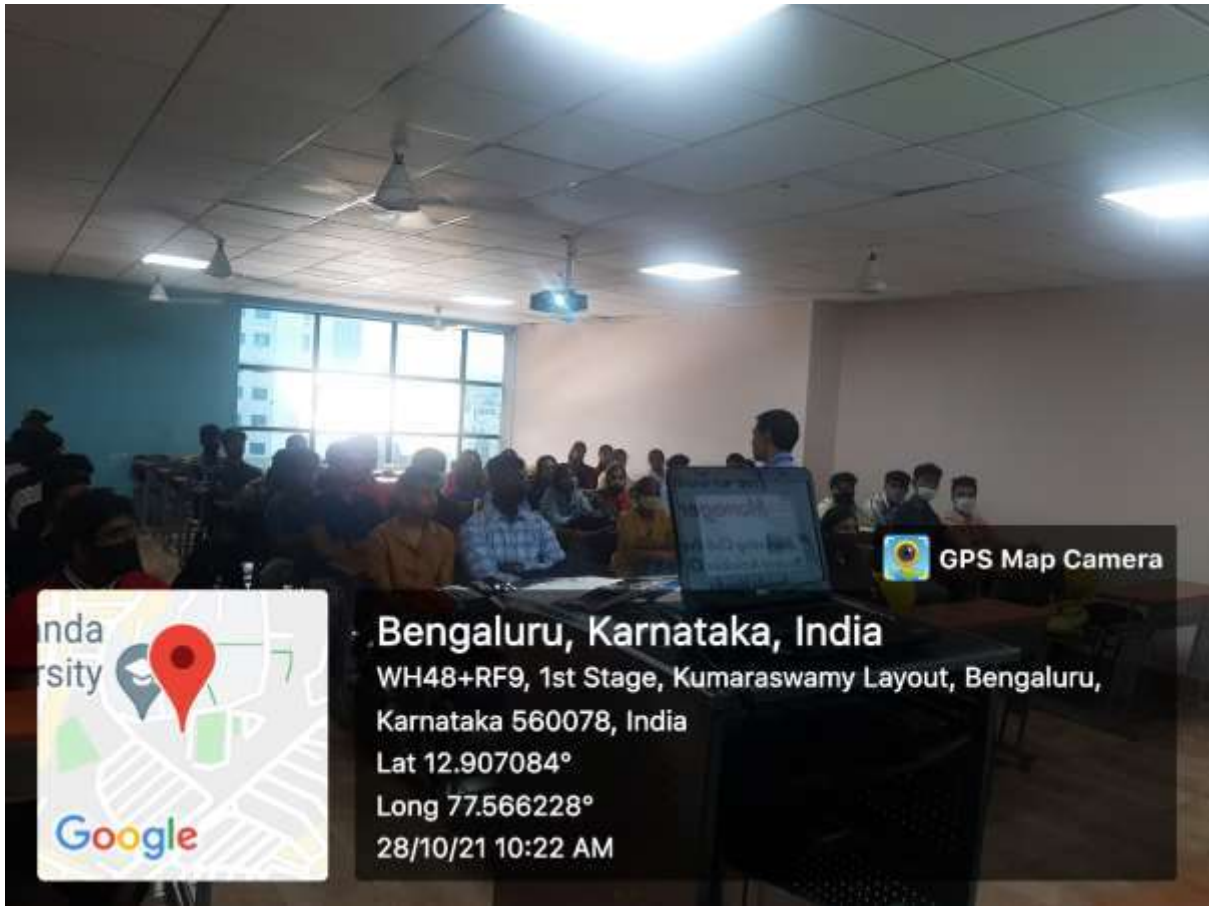
**Bengaluru, Karnataka, India**  
WH48+RF9, 1st Stage, Kumaraswamy Layout,  
Bengaluru, Karnataka 560078, India  
Lat 12.907003°  
Long 77.566228°  
28/10/21 10:26 AM




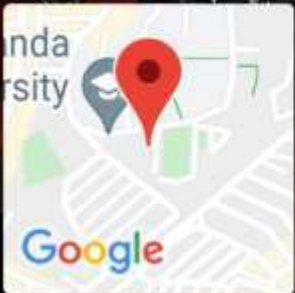




203 CLASS ROOM



 GPS Map Camera



**Bengaluru, Karnataka, India**  
WH48+RF9, 1st Stage, Kumaraswamy Layout, Bengaluru,  
Karnataka 560078, India  
Lat 12.907084°  
Long 77.566228°  
28/10/21 10:22 AM

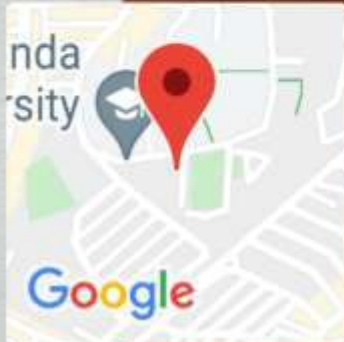
203

DSCASC III YEAR BCOM - A

203A  
7001421 - 7001420

203B  
7001421 - 7001424

 GPS Map Camera



**Bengaluru, Karnataka, India**

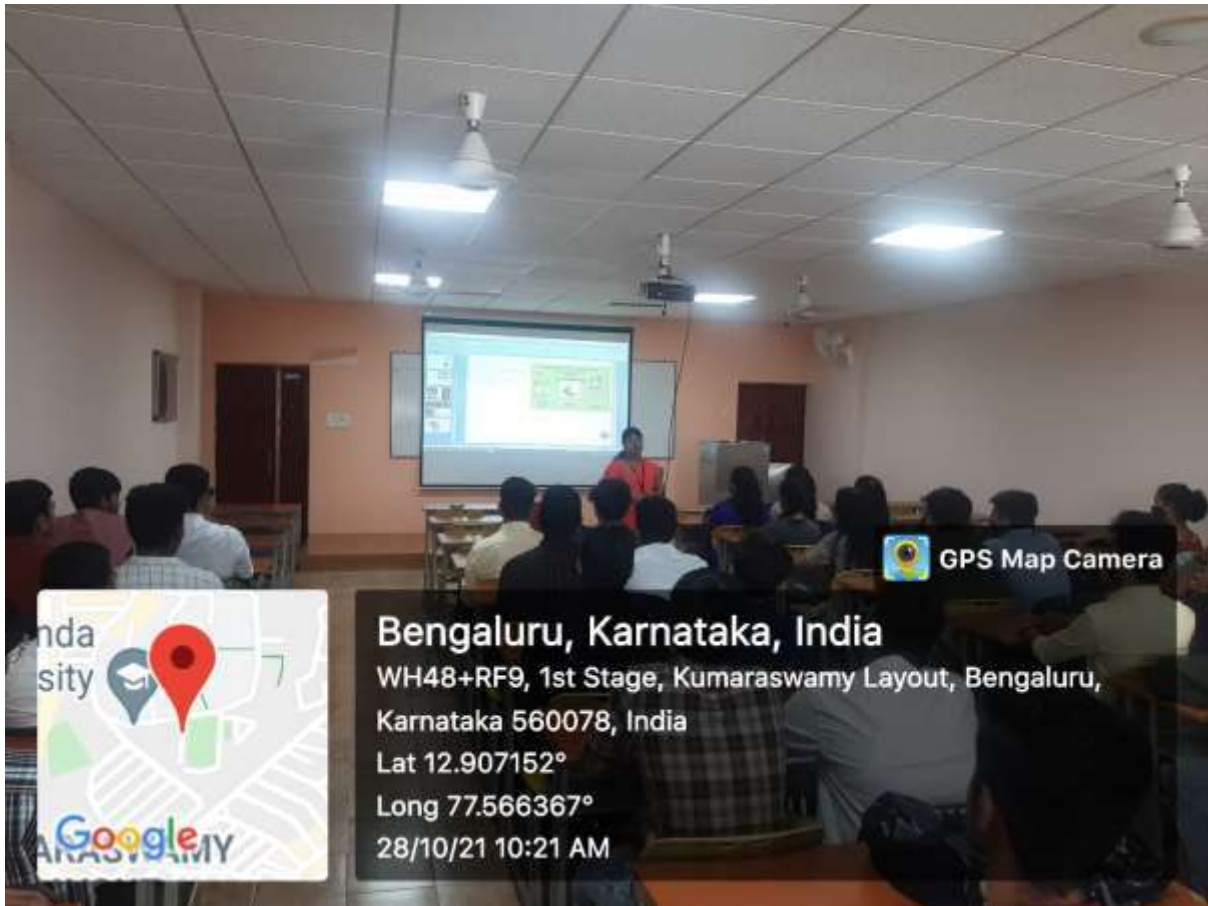
WH48+RF9, 1st Stage, Kumaraswamy Layout,

Bengaluru, Karnataka 560078, India

Lat 12.907089°

Long 77.566236°

28/10/21 10:22 AM



202 CLASS ROOM

202

DSCASC III YEAR BBA - B

GPS Map Camera

nda  
sity

Google  
ARASWAMY

**Bengaluru, Karnataka, India**

WH58+4F4, 1st Stage, Kumaraswamy Layout,

Bengaluru, Karnataka 560078, India

Lat 12.907542°

Long 77.566249°

28/10/21 10:21 AM



201 CLASS ROOM



201

DSCASC III YEAR BBA

201-8  
200381-200380

GPS Map Camera



## Bengaluru, Karnataka, India

MCA Dept BU, 4th A Cross Rd, 1st Stage, Kumaraswamy  
Layout, Bengaluru, Karnataka 560078, India

Lat 12.90732°

Long 77.565948°

28/10/21 10:20 AM



206 CLASS ROOM





206

Room no. 206  
983398121 - 983398121

GPS Map Camera



**Bengaluru, Karnataka, India**  
WH48+RF6, 1st Stage, Kumaraswamy Layout,  
Bengaluru, Karnataka 560078, India  
Lat 12.907246°  
Long 77.566118°  
28/10/21 10:19 AM



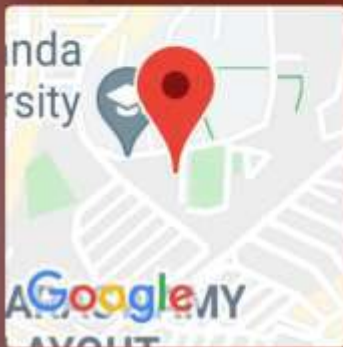
205 CLASS ROOM

205

DSCASC II YEAR B.COM B



 GPS Map Camera



**Bengaluru, Karnataka, India**


WH48+RF9, 1st Stage, Kumaraswamy Layout,  
Bengaluru, Karnataka 560078, India

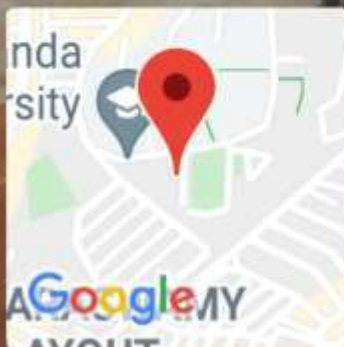
Lat 12.907052°

Long 77.566248°

28/10/21 10:17 AM



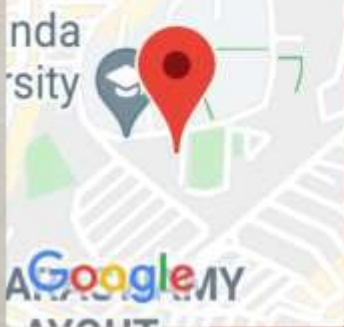
 GPS Map Camera



**Bengaluru, Karnataka, India**  
WH48+RF9, 1st Stage, Kumaraswamy Layout,  
Bengaluru, Karnataka 560078, India  
Lat 12.907053°  
Long 77.566254°  
28/10/21 10:17 AM

204

 GPS Map Camera



**Bengaluru, Karnataka, India**

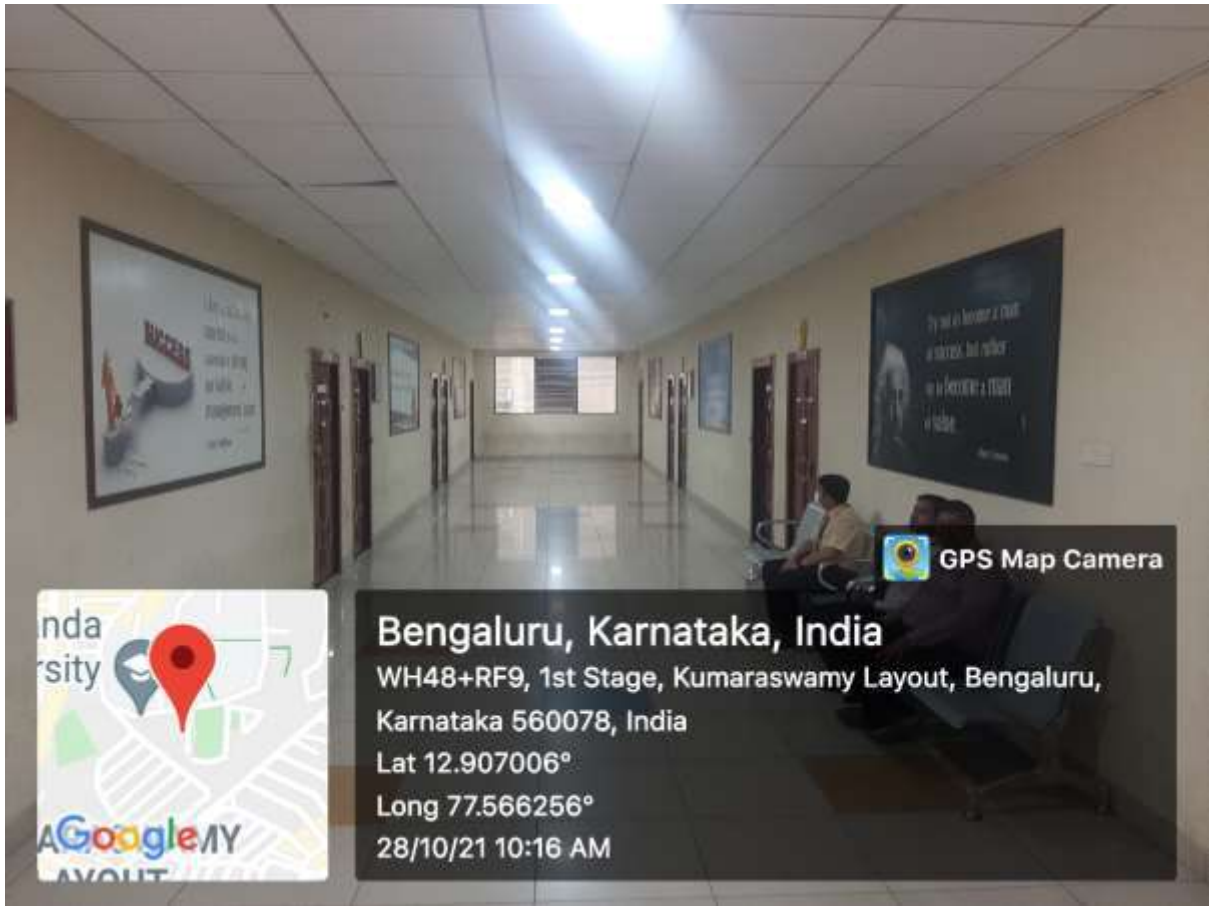
WH48+RF9, 1st Stage, Kumaraswamy Layout,


Bengaluru, Karnataka 560078, India

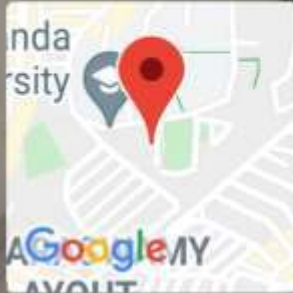
Lat 12.90707°

Long 77.566267°

28/10/21 10:16 AM



 GPS Map Camera



## Bengaluru, Karnataka, India

WH48+RF9, 1st Stage, Kumaraswamy Layout, Bengaluru,  
Karnataka 560078, India

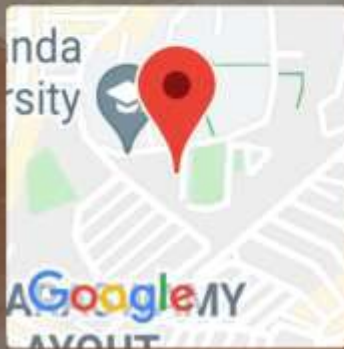
Lat 12.907006°

Long 77.566256°

28/10/21 10:16 AM



GPS Map Camera



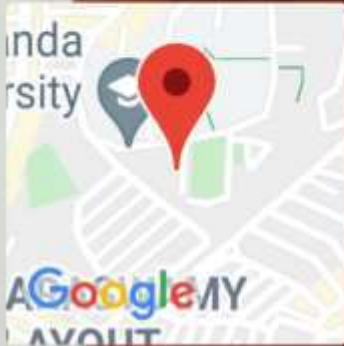
**Bengaluru, Karnataka, India**  
WH48+RF9, 1st Stage, Kumaraswamy Layout,  
Bengaluru, Karnataka 560078, India  
Lat 12.907012°  
Long 77.566254°  
28/10/21 10:15 AM

212 CLASS ROOM

212

DSCASC 1 YEAR BBA - C

GPS Map Camera



**Bengaluru, Karnataka, India**  
WH48+RF9, 1st Stage, Kumaraswamy Layout,  
Bengaluru, Karnataka 560078, India  
Lat 12.906973°  
Long 77.566245°  
28/10/21 10:15 AM





211 CLASS ROOM



211

DSCASC II YEAR BBA-8

211-A  
211-3

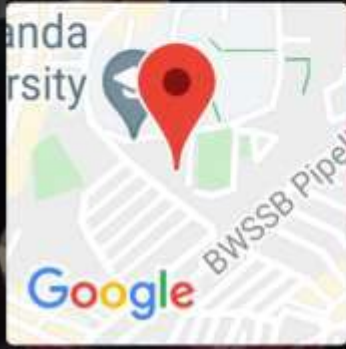
GPS Map Camera



**Bengaluru, Karnataka, India**  
WH48+MCC, 1st Stage, Kumaraswamy Layout,  
Bengaluru, Karnataka 560078, India  
Lat 12.906722°  
Long 77.565996°  
28/10/21 10:14 AM



GPS Map Camera



**Bengaluru, Karnataka, India**  
WH48+PF2, 1st Stage, Kumaraswamy Layout,  
Bengaluru, Karnataka 560078, India  
Lat 12.906862°  
Long 77.566163°  
28/10/21 10:14 AM

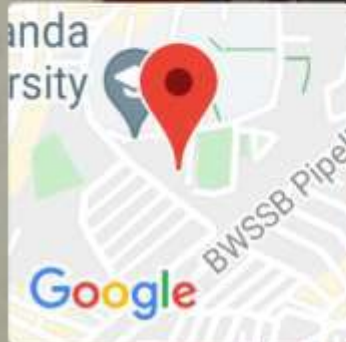
210 CLASS ROOM

210

DSCASC II YEAR BBA-A



GPS Map Camera



**Bengaluru, Karnataka, India**

WH48+PF2, 1st Stage, Kumaraswamy Layout,


Bengaluru, Karnataka 560078, India

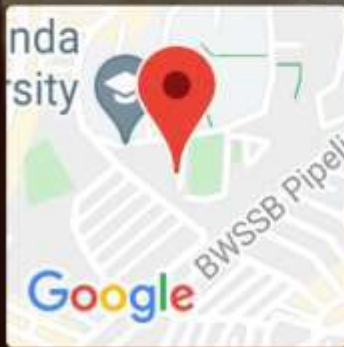
Lat 12.906849°

Long 77.566191°

28/10/21 10:14 AM



 GPS Map Camera



**Bengaluru, Karnataka, India**

140, Sector 3, HSR Layout, Bengaluru,

Karnataka 560102, India

Lat 12.906887°

Long 77.566286°

28/10/21 10:13 AM



GPS Map Camera



**Bengaluru, Karnataka, India**

WH48+RF9, 1st Stage, Kumaraswamy Layout,  
Bengaluru, Karnataka 560078, India

Lat 12.906922°


Long 77.566291°

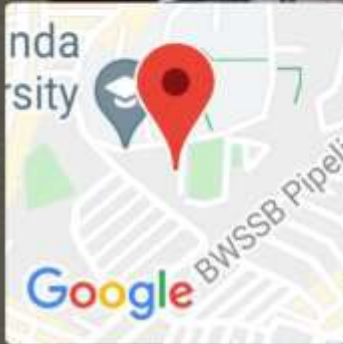
28/10/21 10:13 AM



208 CLASS ROOM



 GPS Map Camera



**Bengaluru, Karnataka, India**

WH48+RF9, 1st Stage, Kumaraswamy Layout,

Bengaluru, Karnataka 560078, India

Lat 12.906981°


Long 77.56627°

28/10/21 10:13 AM





 GPS Map Camera



**Bengaluru, Karnataka, India**

55/2, 1st Stage, Kumaraswamy Layout,

Bengaluru, Karnataka 560078, India

Lat 12.907406°

Long 77.567557°

28/10/21 10:12 AM

207 CLASS ROOM



207

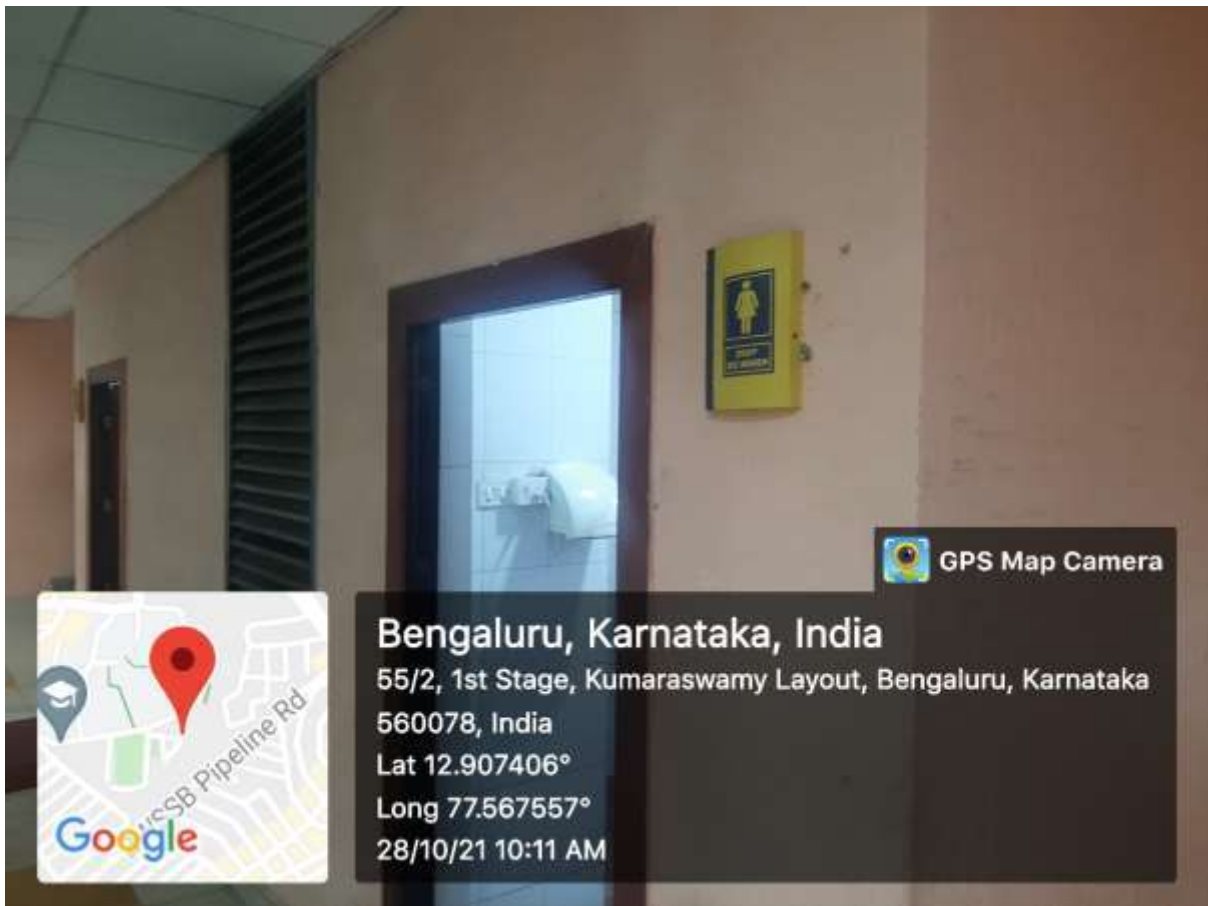
DSCASC II YEAR BCOM - A



GPS Map Camera



**Bengaluru, Karnataka, India**  
55/2, 1st Stage, Kumaraswamy Layout,  
Bengaluru, Karnataka 560078, India  
Lat 12.907406°  
Long 77.567557°  
28/10/21 10:12 AM



GPS Map Camera

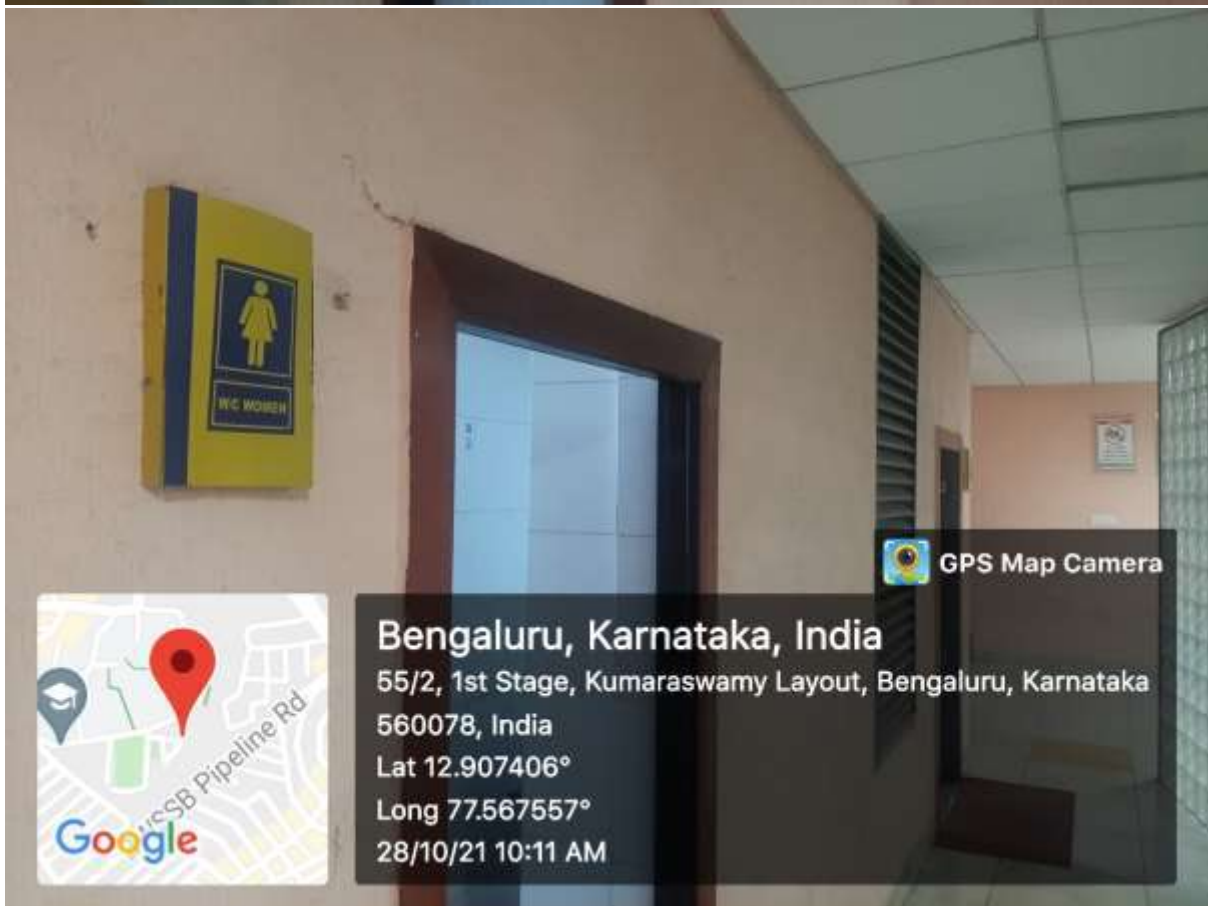
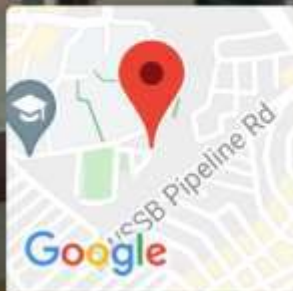
**Bengaluru, Karnataka, India**

55/2, 1st Stage, Kumaraswamy Layout, Bengaluru, Karnataka  
560078, India

Lat 12.907406°

Long 77.567557°

28/10/21 10:11 AM



GPS Map Camera


**Bengaluru, Karnataka, India**

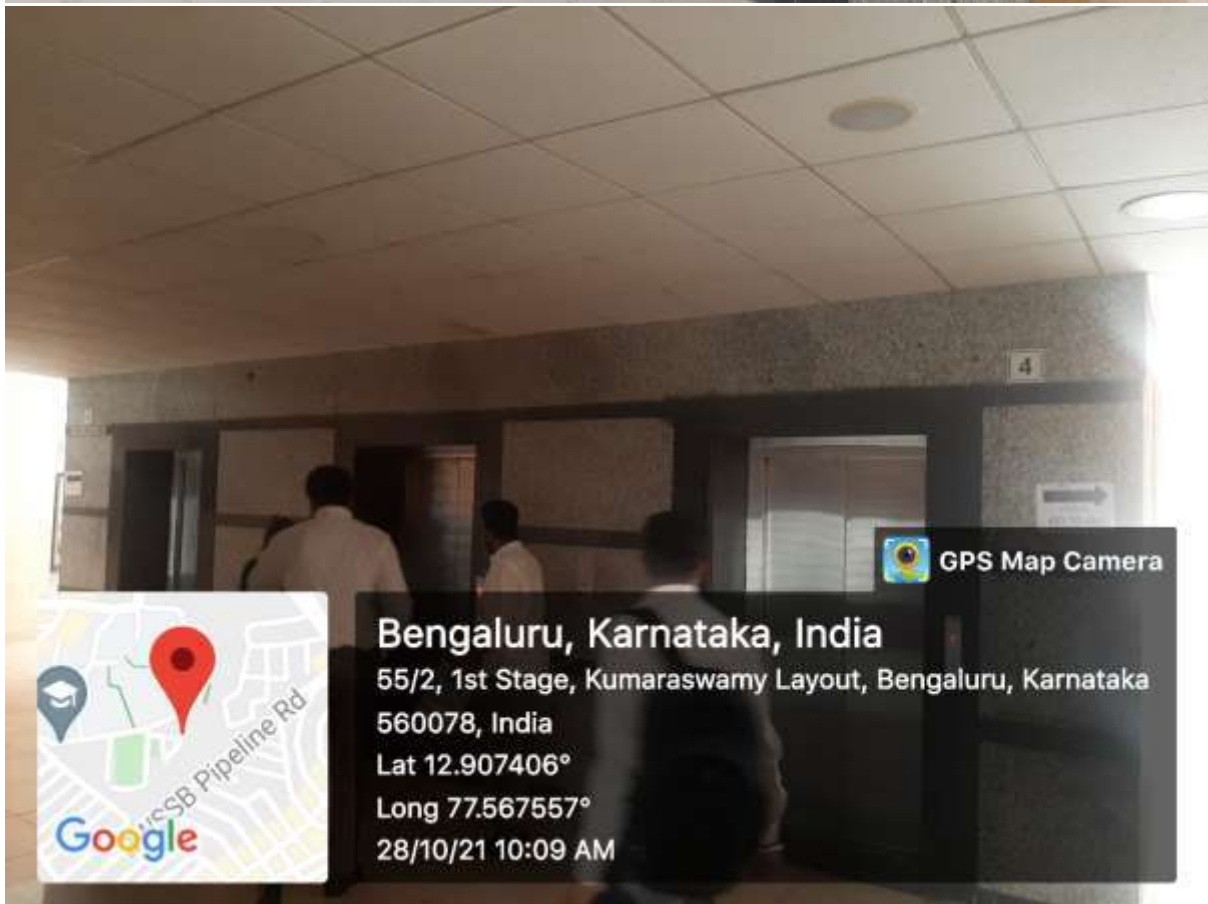
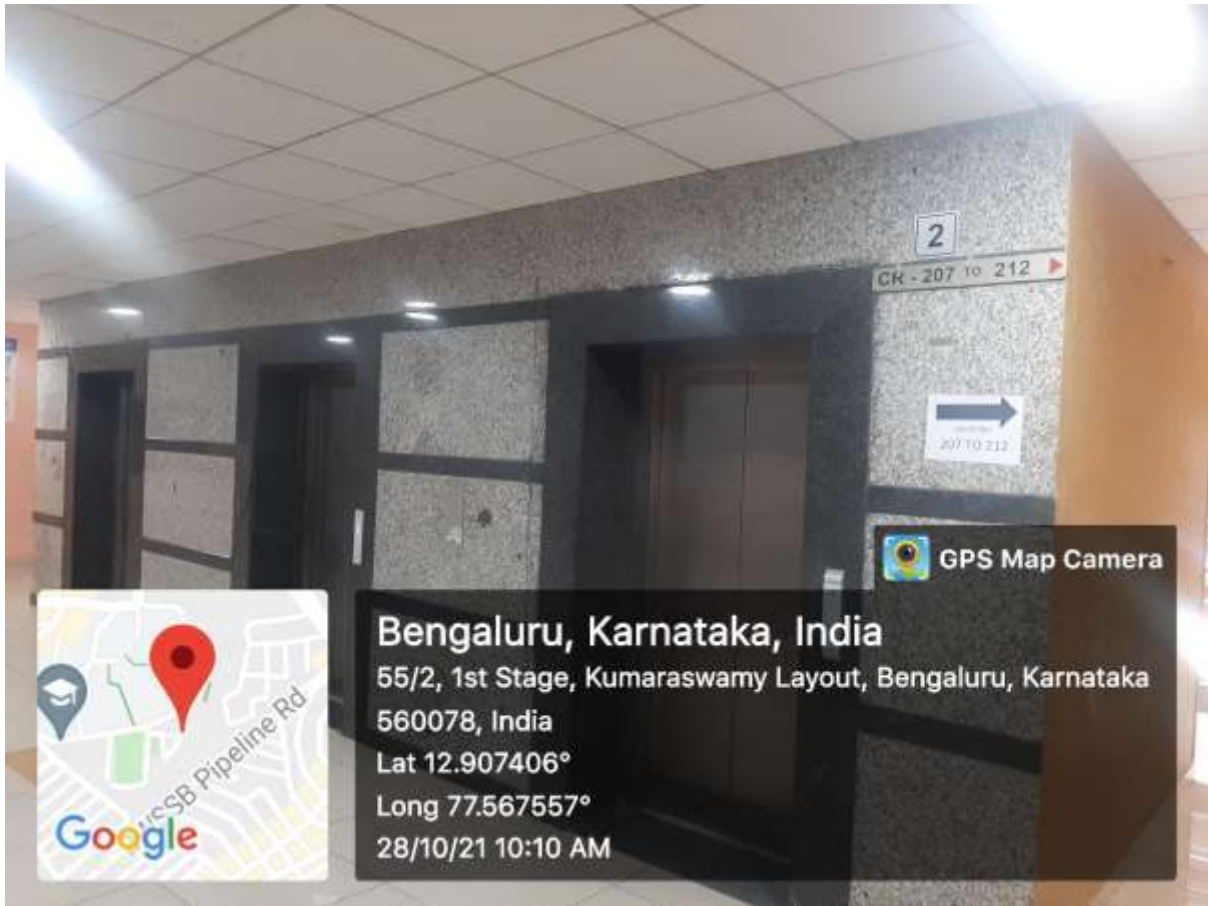
55/2, 1st Stage, Kumaraswamy Layout, Bengaluru, Karnataka  
560078, India

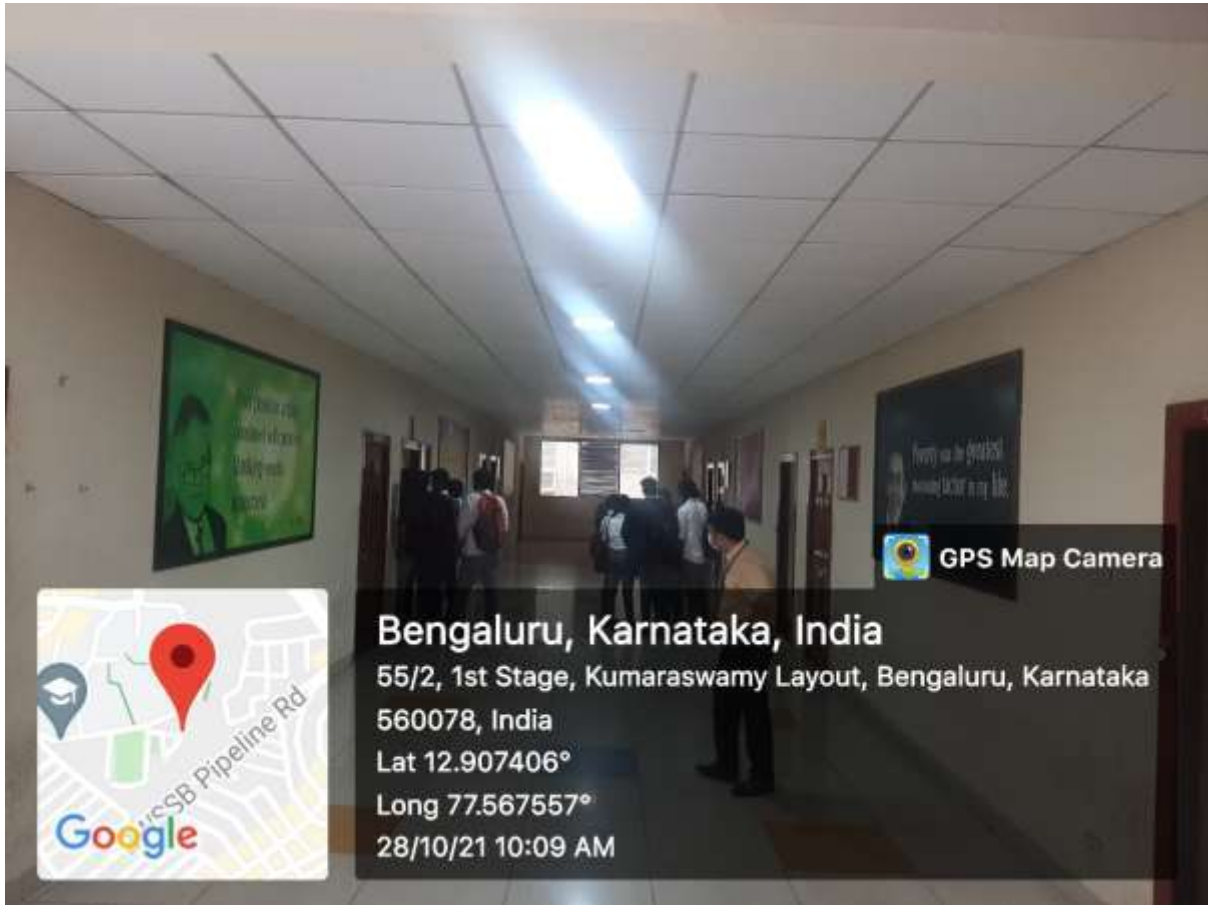
Lat 12.907406°

Long 77.567557°

28/10/21 10:11 AM







4<sup>TH</sup> FLOOR CORRIDOR



**Bengaluru, Karnataka, India**  
55/2, 1st Stage, Kumaraswamy Layout,  
Bengaluru, Karnataka 560078, India  
Lat 12.907406°  
Long 77.567557°  
28/10/21 10:09 AM

ROOM NO 410

410

DSCASC | YEAR BBA - B

4

11/11/21  
11/11/21  
17/11/21  
18/11/21  
(970854)  
970850

GPS Map Camera



**Bengaluru, Karnataka, India**

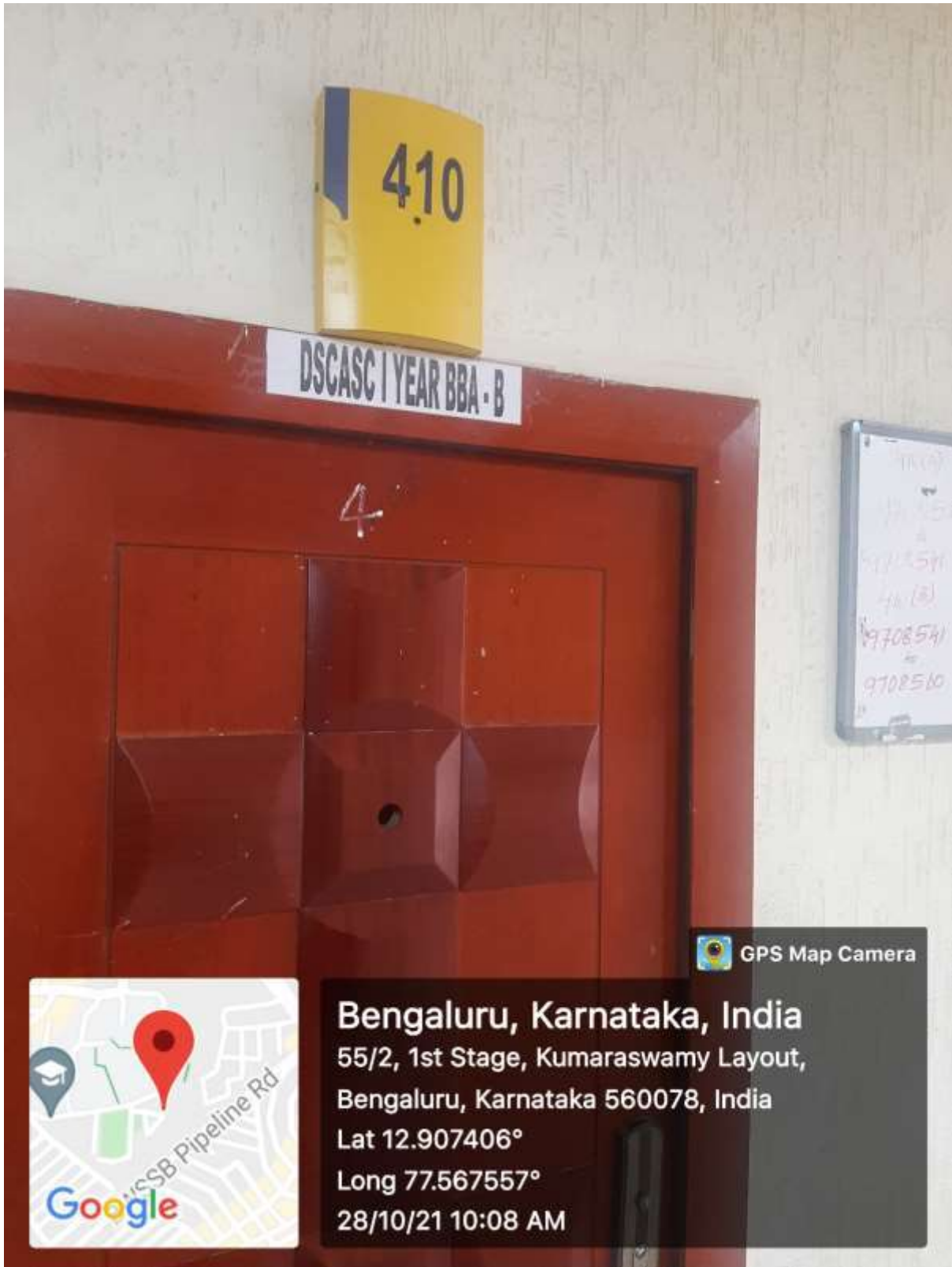
55/2, 1st Stage, Kumaraswamy Layout,

Bengaluru, Karnataka 560078, India

Lat 12.907406°

Long 77.567557°


28/10/21 10:08 AM

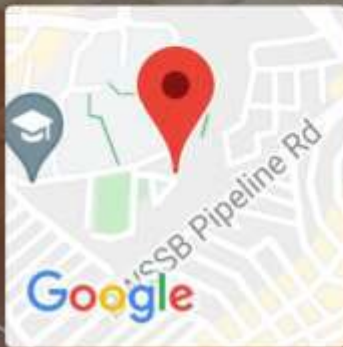


ROOM NO 410





 GPS Map Camera



**Bengaluru, Karnataka, India**

55/2, 1st Stage, Kumaraswamy Layout,


Bengaluru, Karnataka 560078, India

Lat 12.907406°

Long 77.567557°


28/10/21 10:08 AM

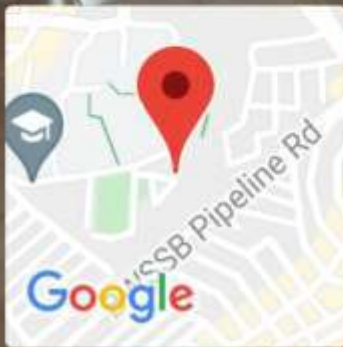
ROOM NO 409



ROOM NO 409



 GPS Map Camera



**Bengaluru, Karnataka, India**

55/2, 1st Stage, Kumaraswamy Layout,

Bengaluru, Karnataka 560078, India

Lat 12.907406°

Long 77.567557°


28/10/21 10:07 AM

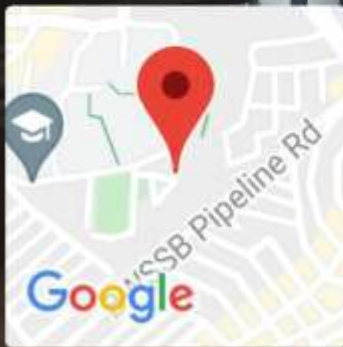
ROOM NO 408



ROOM NO 408



 GPS Map Camera



**Bengaluru, Karnataka, India**  
55/2, 1st Stage, Kumaraswamy Layout,  
Bengaluru, Karnataka 560078, India  
Lat 12.907406°  
Long 77.567557°  
28/10/21 10:07 AM

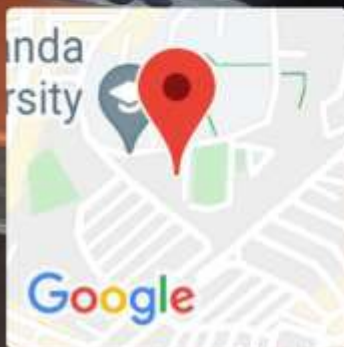
ROOM NO 407



ROOM NO 407



GPS Map Camera



**Bengaluru, Karnataka, India**  
WH48+RF9, 1st Stage, Kumaraswamy Layout,  
Bengaluru, Karnataka 560078, India  
Lat 12.906982°  
Long 77.566227°  
28/10/21 10:06 AM

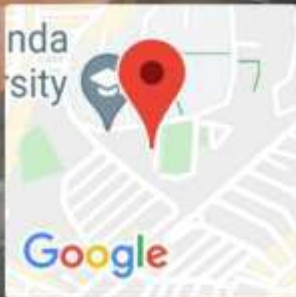
ROOM NO 406 INSIDE CLASS ROOM



**Bengaluru, Karnataka, India**  
WH48+RF9, 1st Stage, Kumaraswamy Layout,  
Bengaluru, Karnataka 560078, India  
Lat 12.906982°  
Long 77.566227°  
28/10/21 10:06 AM

ROOM NO 406





**Bengaluru, Karnataka, India**  
WH48+RF9, 1st Stage, Kumaraswamy Layout,  
Bengaluru, Karnataka 560078, India  
Lat 12.90699°  
Long 77.566287°  
28/10/21 10:05 AM

ROOM NO 405 INSIDE CLASS ROOM



ROOM NO 405